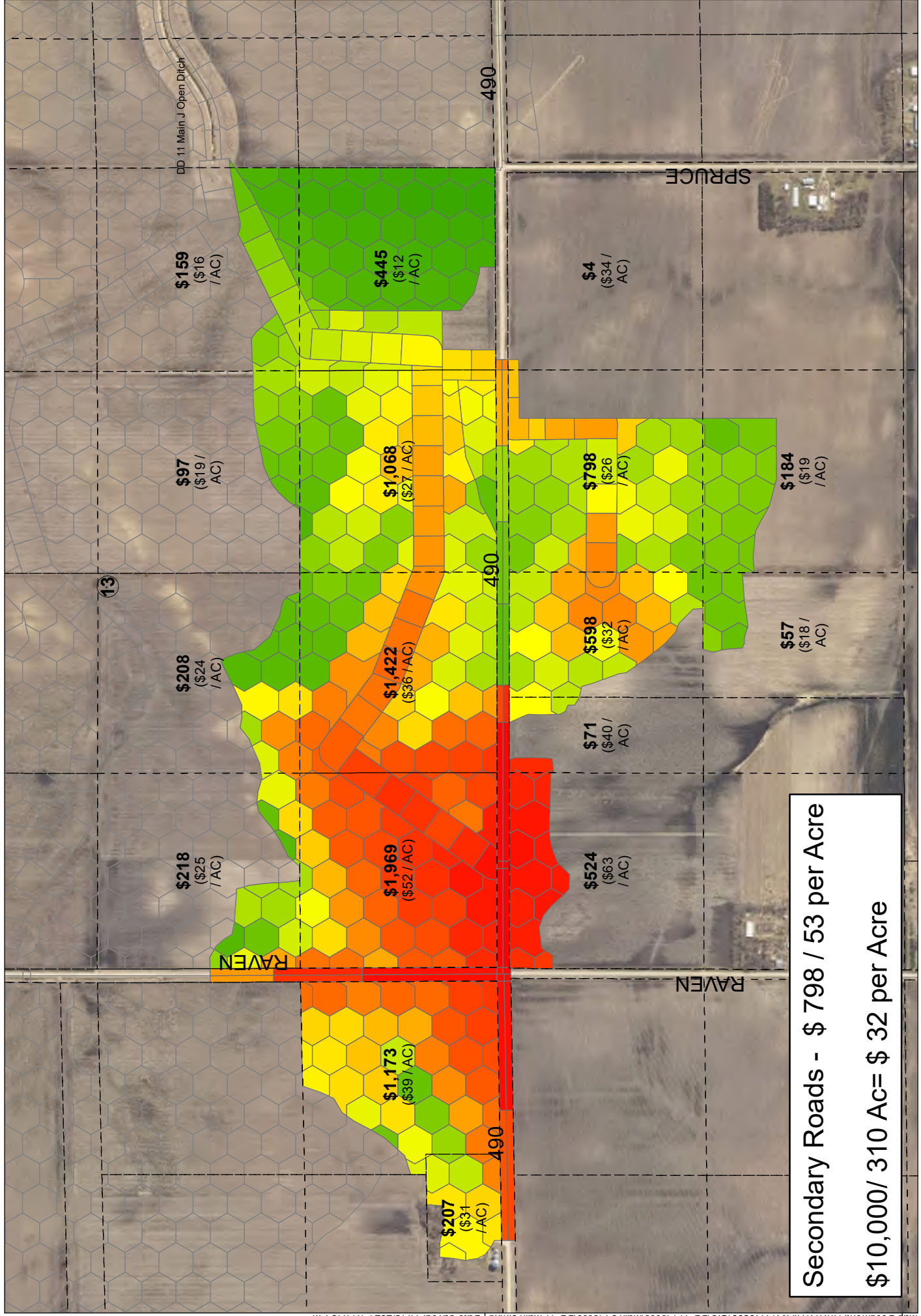


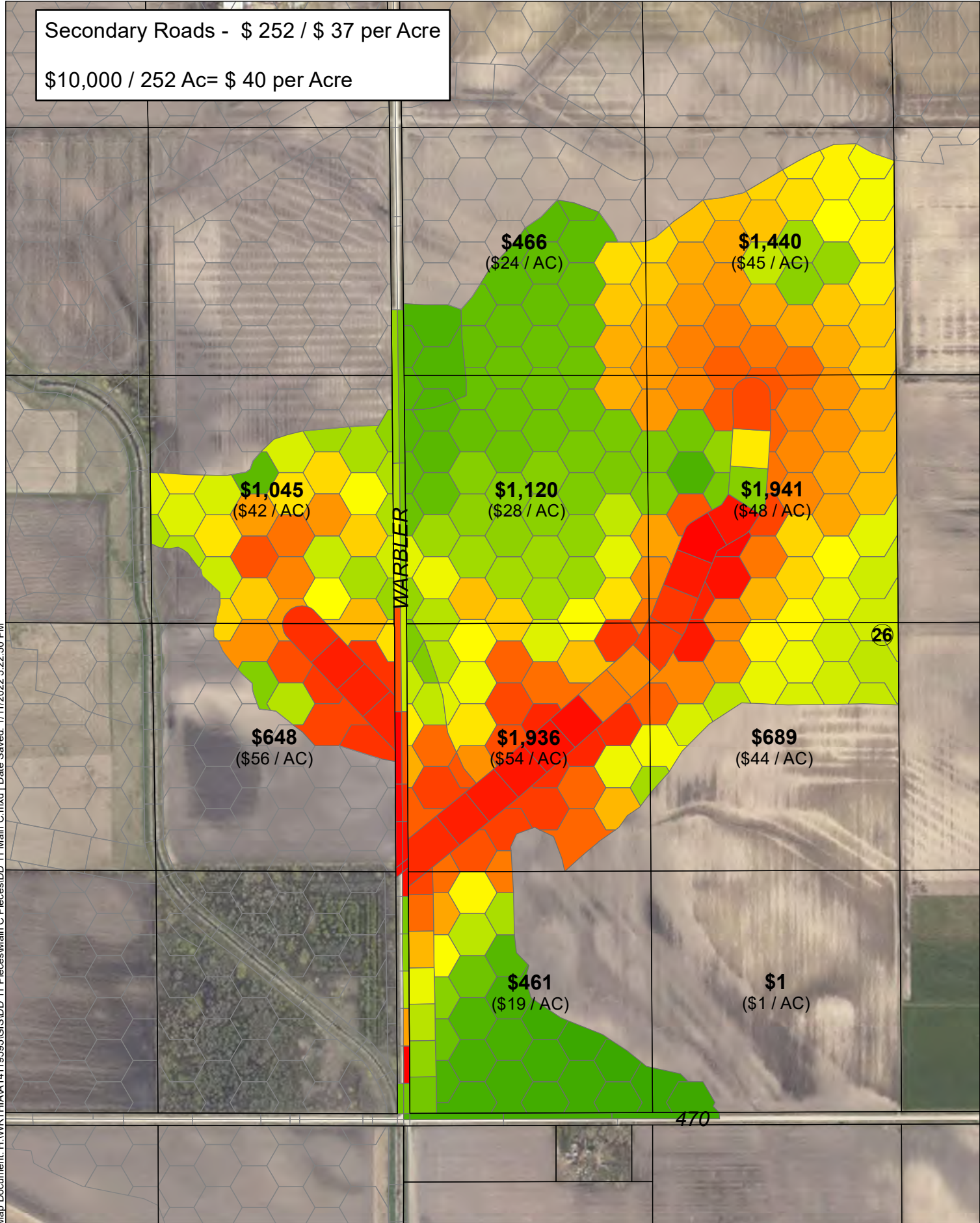
Secondary Roads - \$1,754 / 77 per Acre

\$100,000 / 1,545 = \$ 65 per Acre



Secondary Roads - \$ 798 / 53 per Acre
 \$10,000/ 310 Ac= \$ 32 per Acre

Secondary Roads - \$ 252 / \$ 37 per Acre
\$10,000 / 252 Ac= \$ 40 per Acre



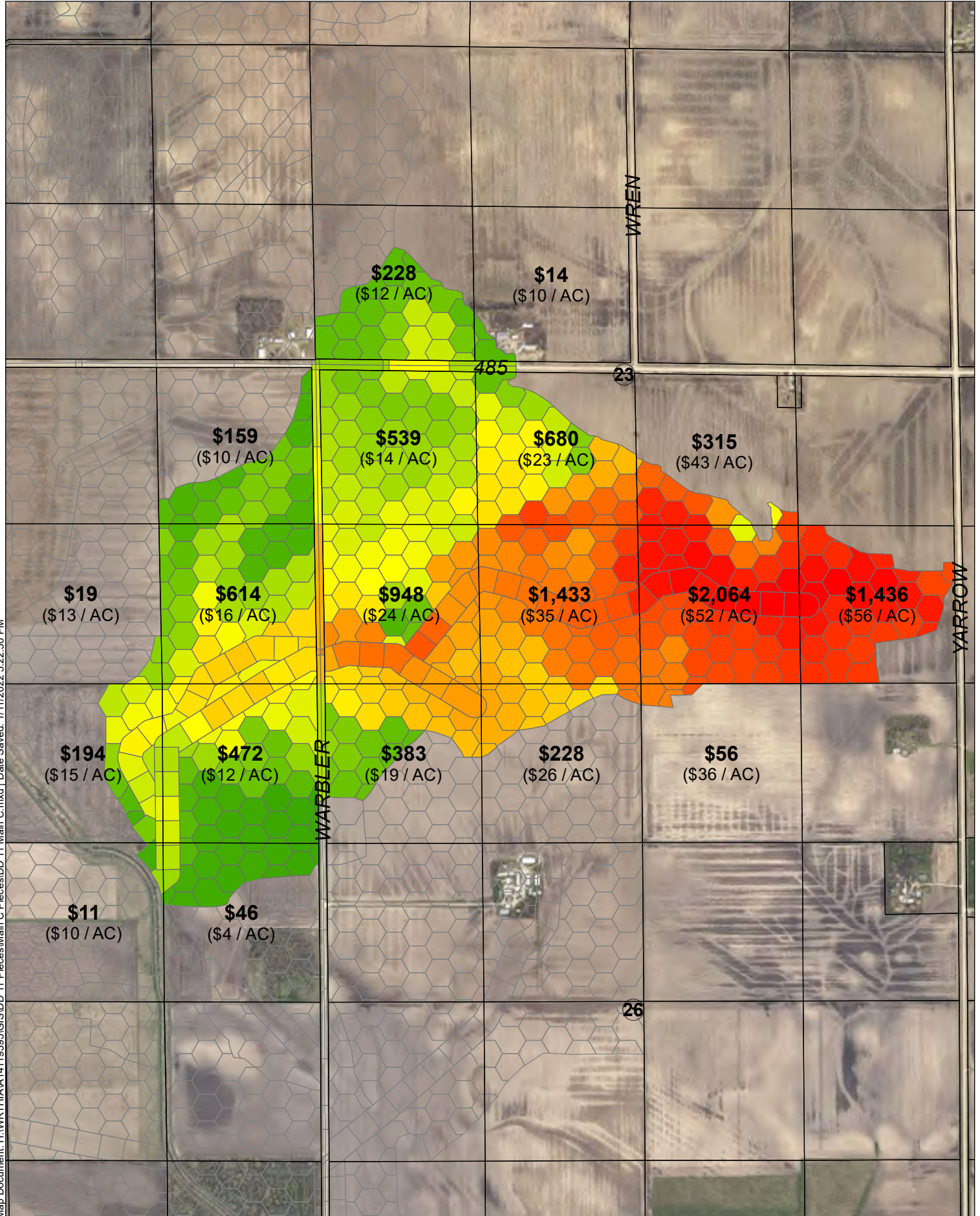
Map Document: H:\WRT\HIA\14119595\GIS\DD 11 Main C.mxd | Date Saved: 1/11/2022 5:22:50 PM

Drainage District No 11 Main C, Laterals 13, 13 Relief & 13A

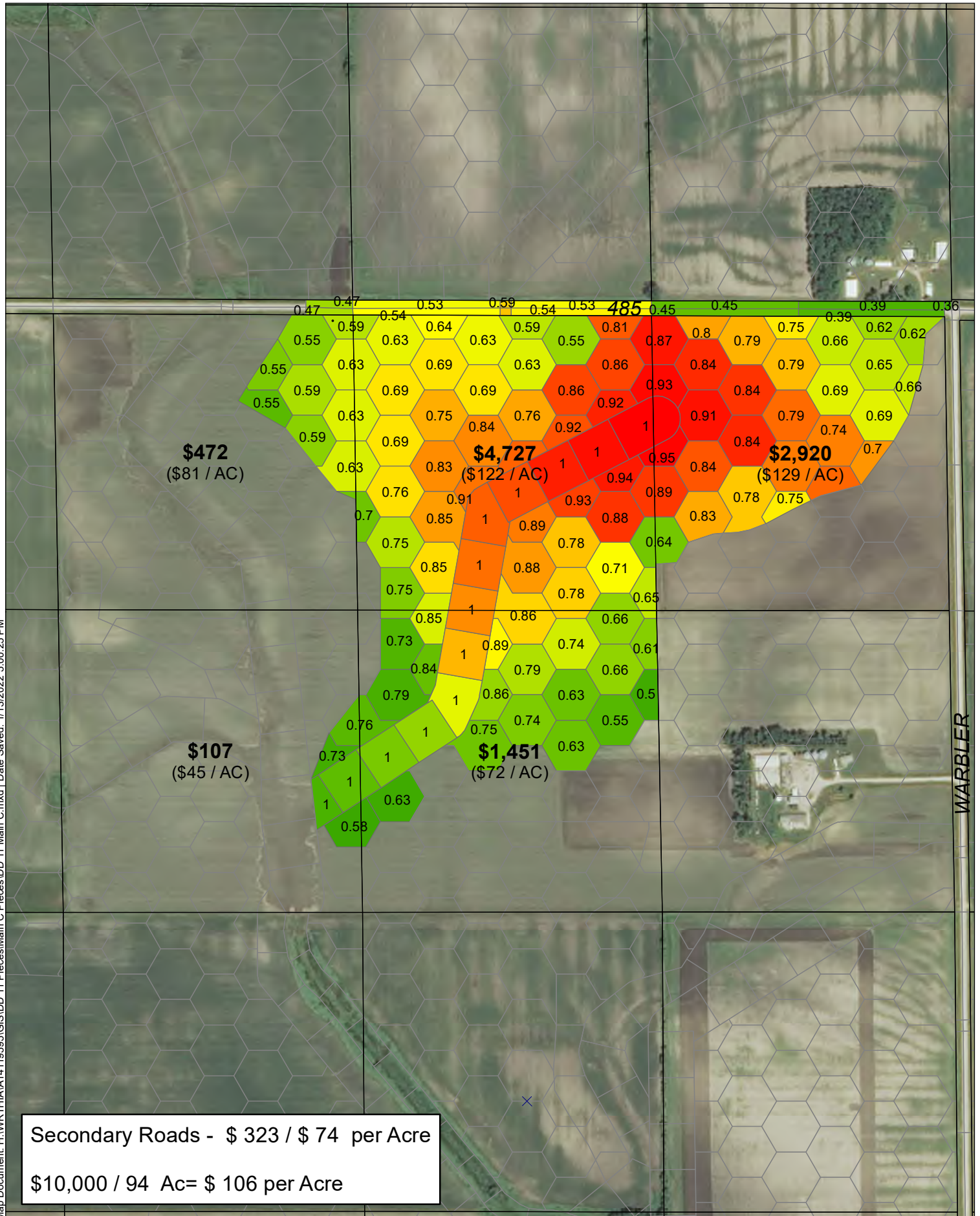
Worth County, IA

Parcel Assessment Based on a \$10,000 Cost

January 2022



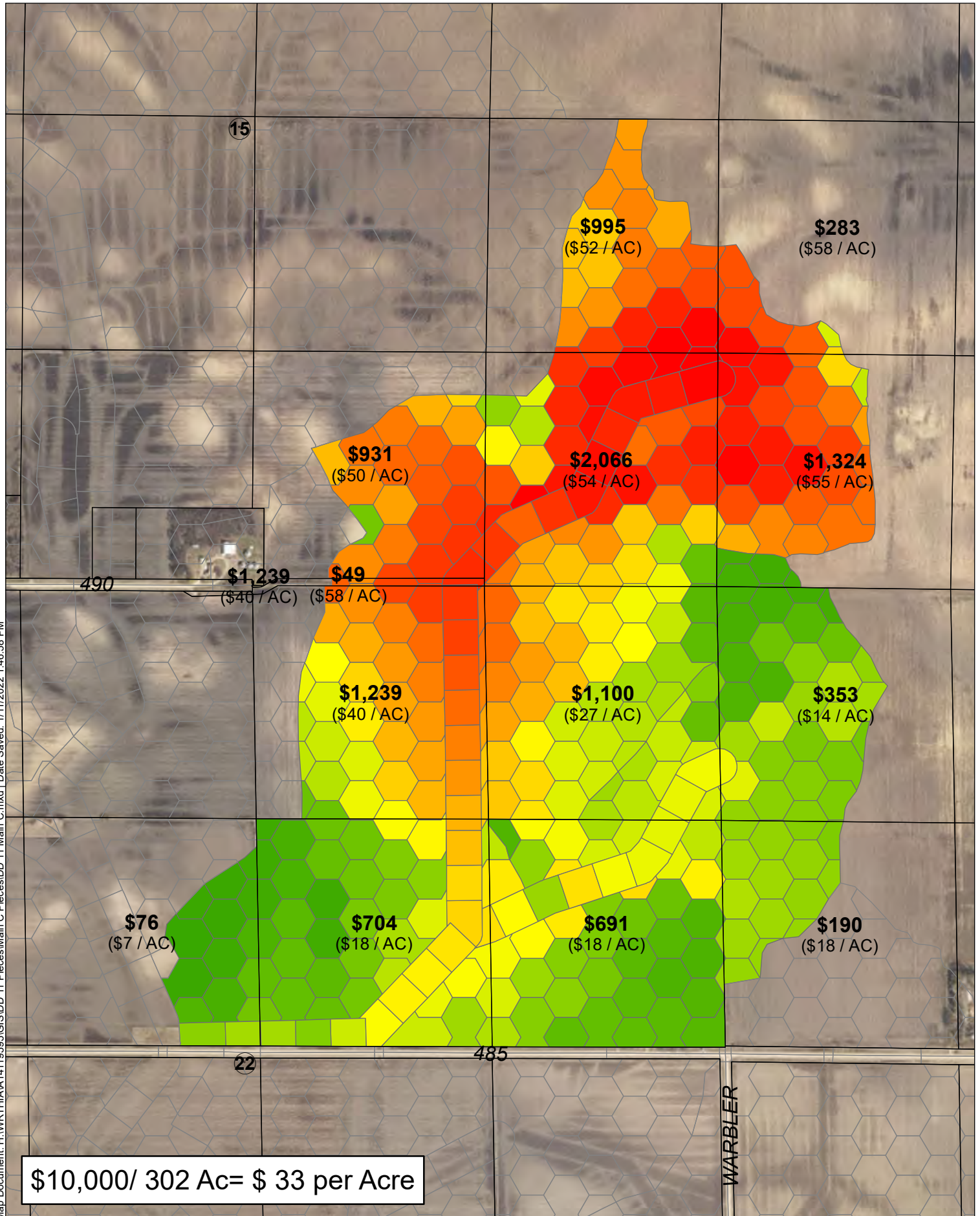
Map Document: H:\WORTHIAA\14119595\GIS\DD 11 Main C.mxd | Date Saved: 1/11/2022 5:22:50 PM

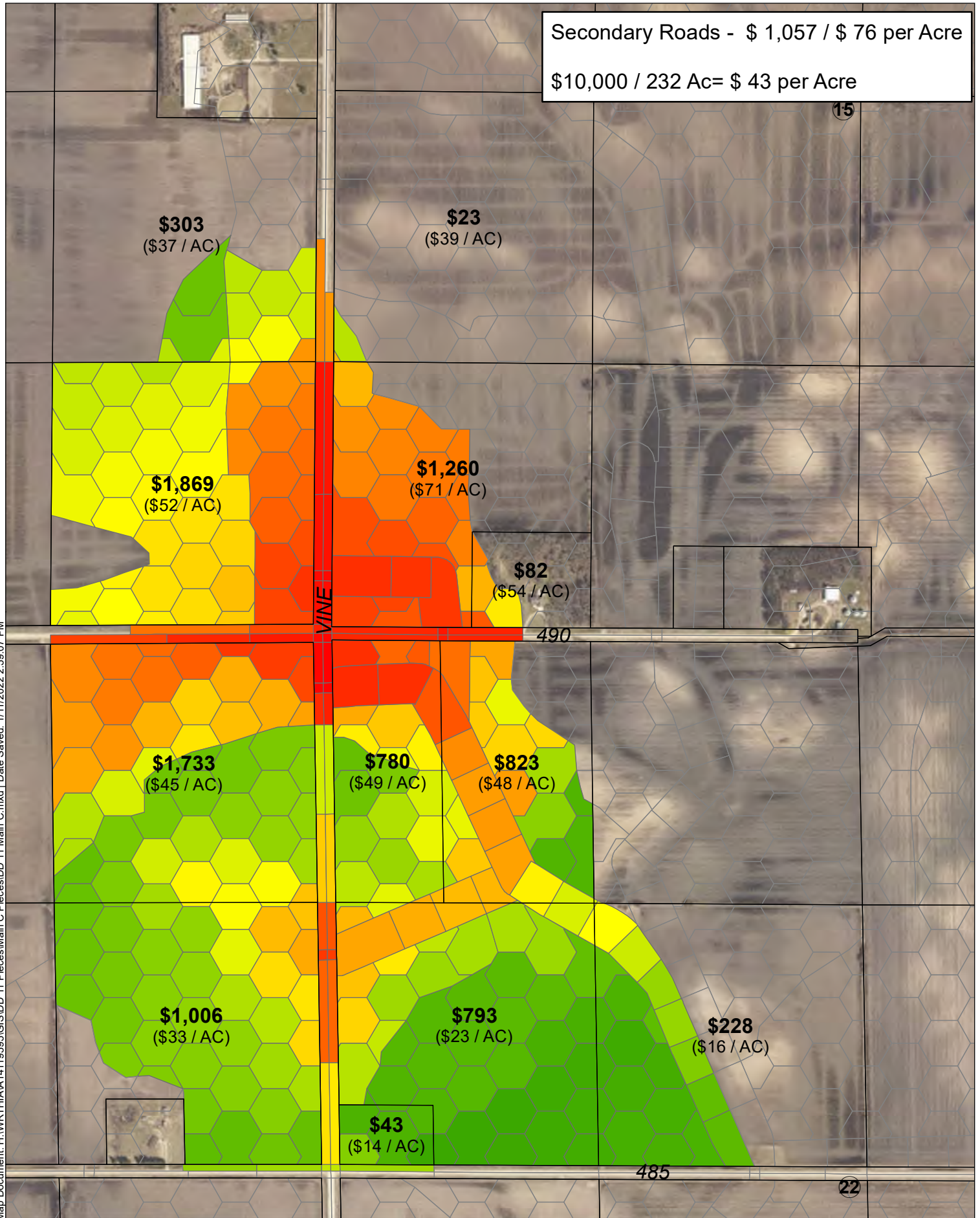


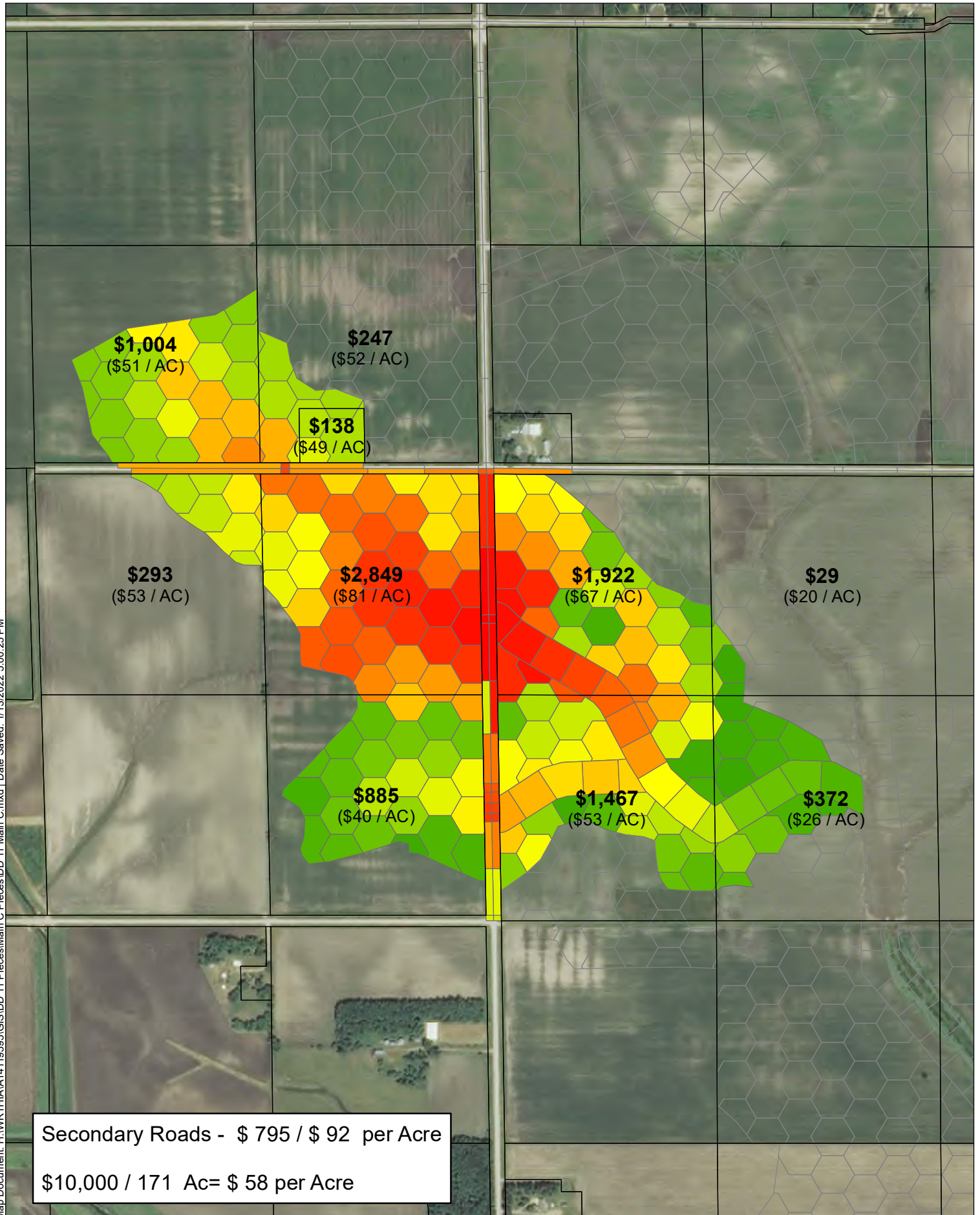
Parcel Assessment Based on a \$10,000 Cost
Drainage District No 11, Main C Laterals 15 , 15 Relief, & 15A

Worth County, IA

January 2022

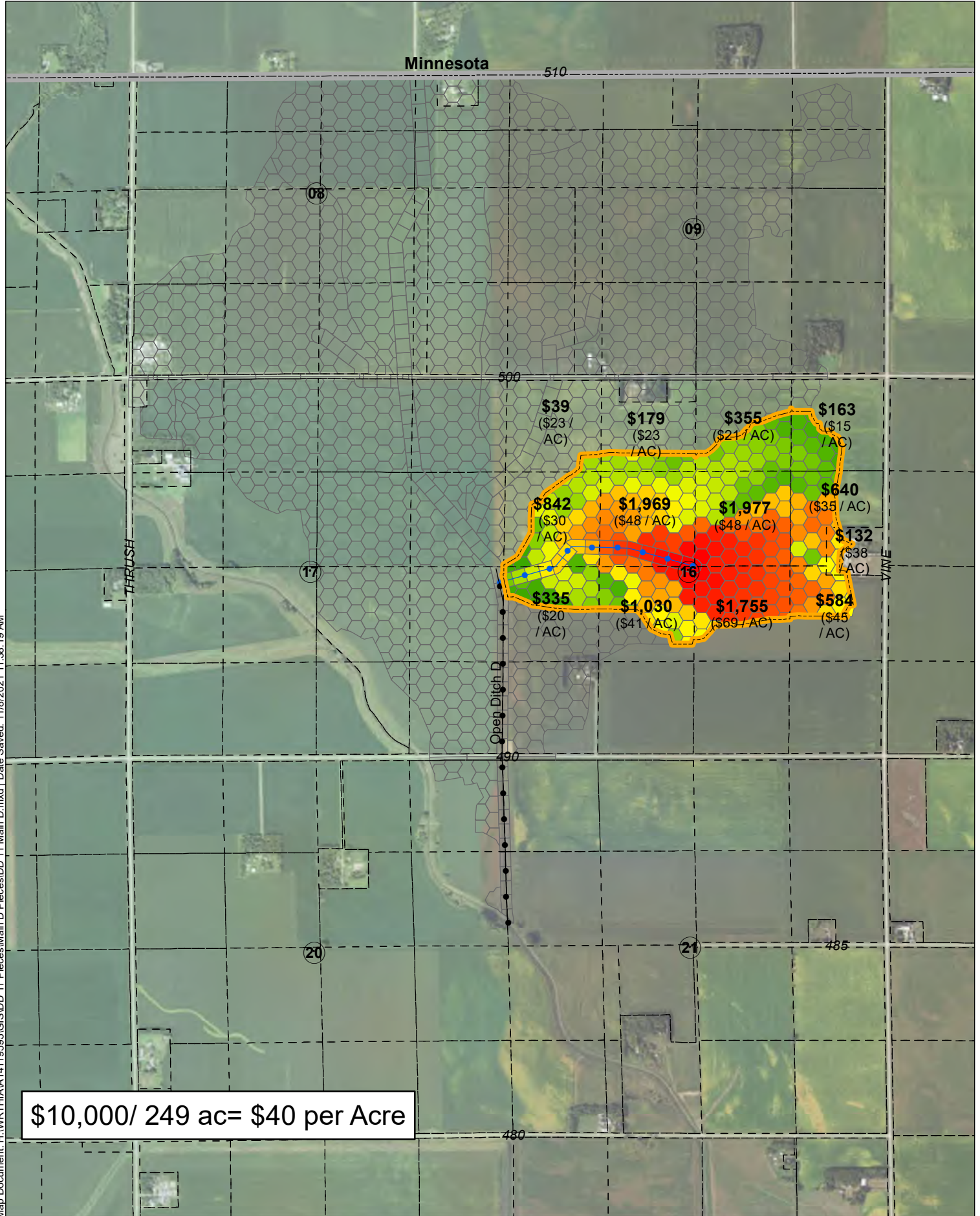


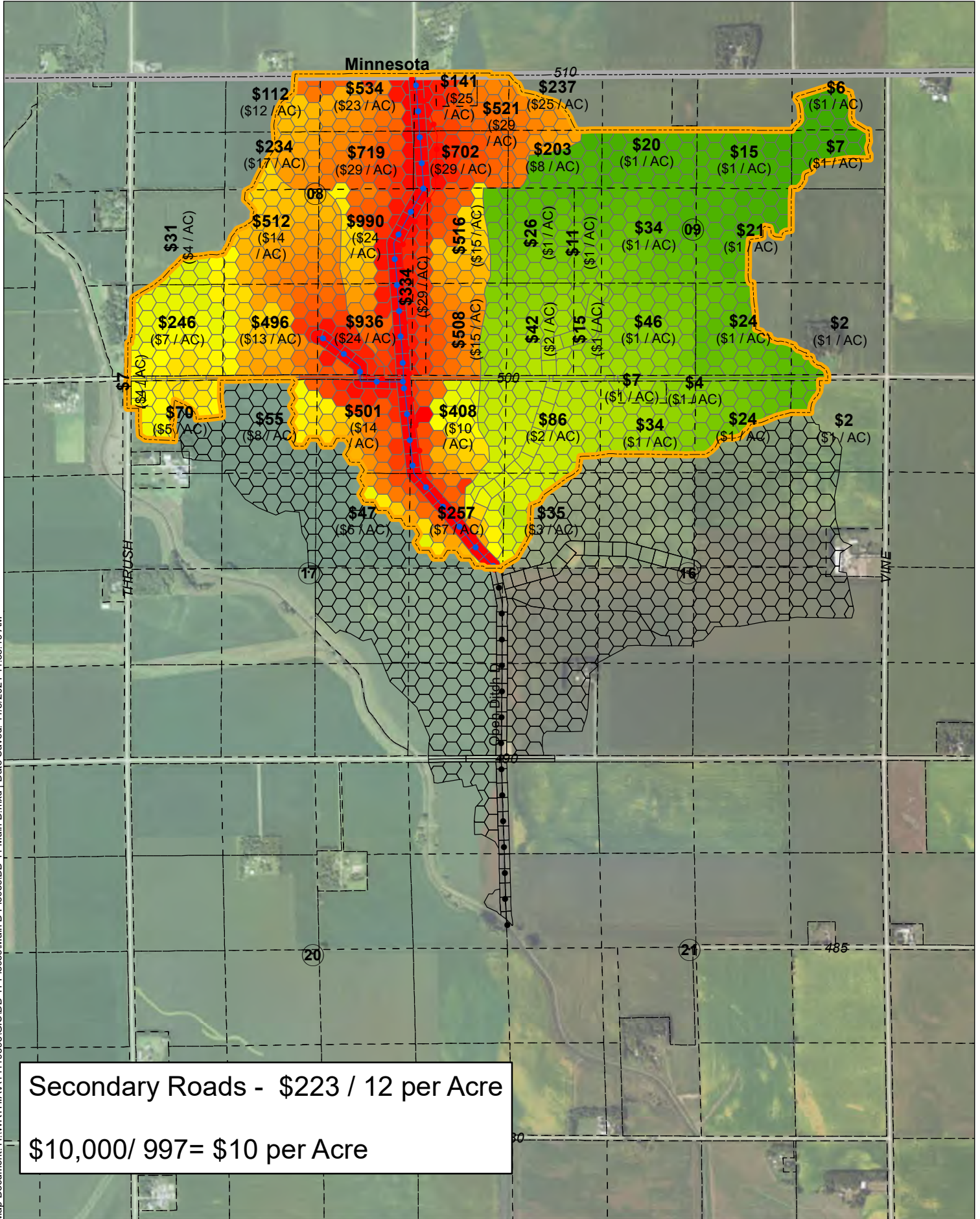


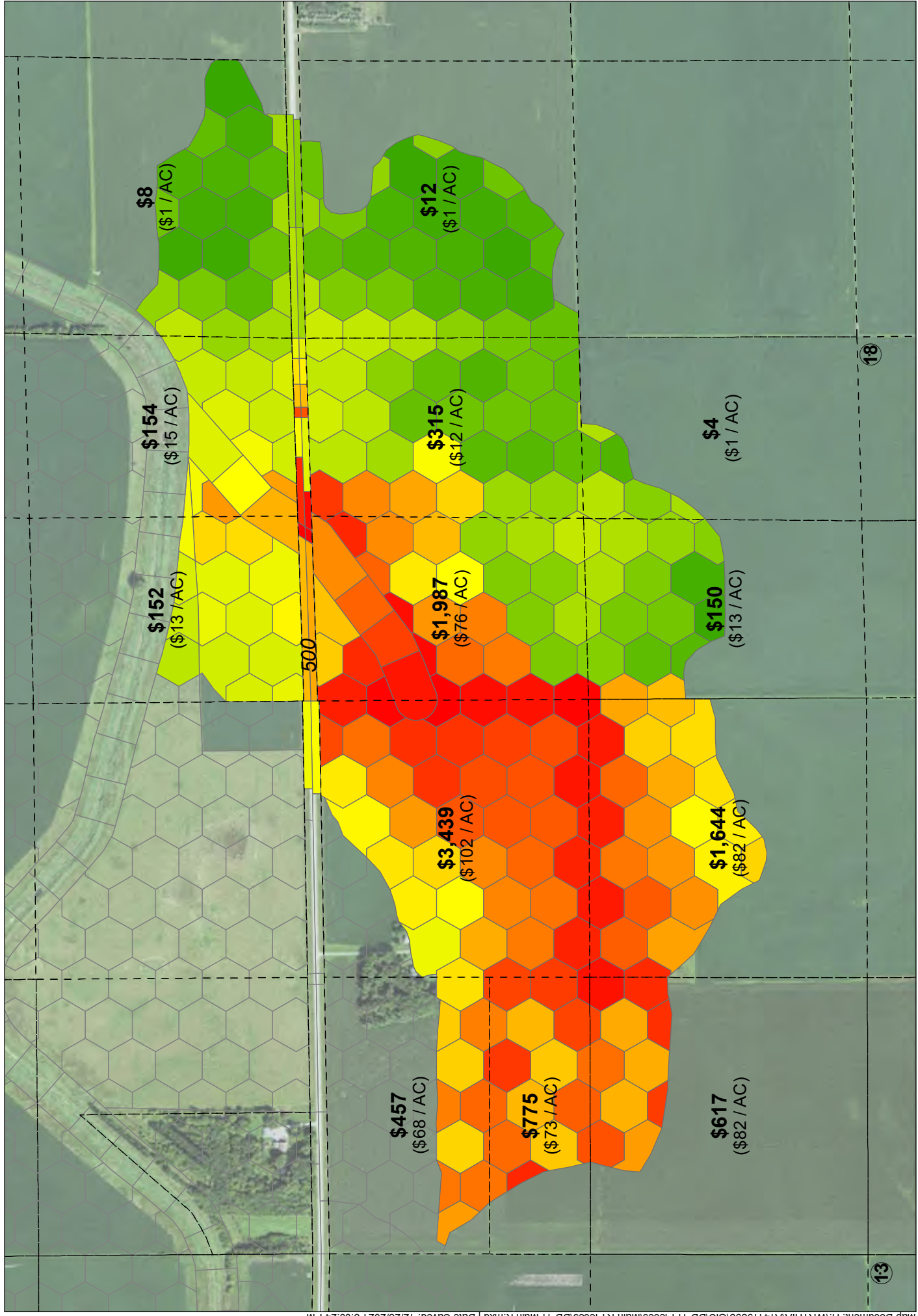


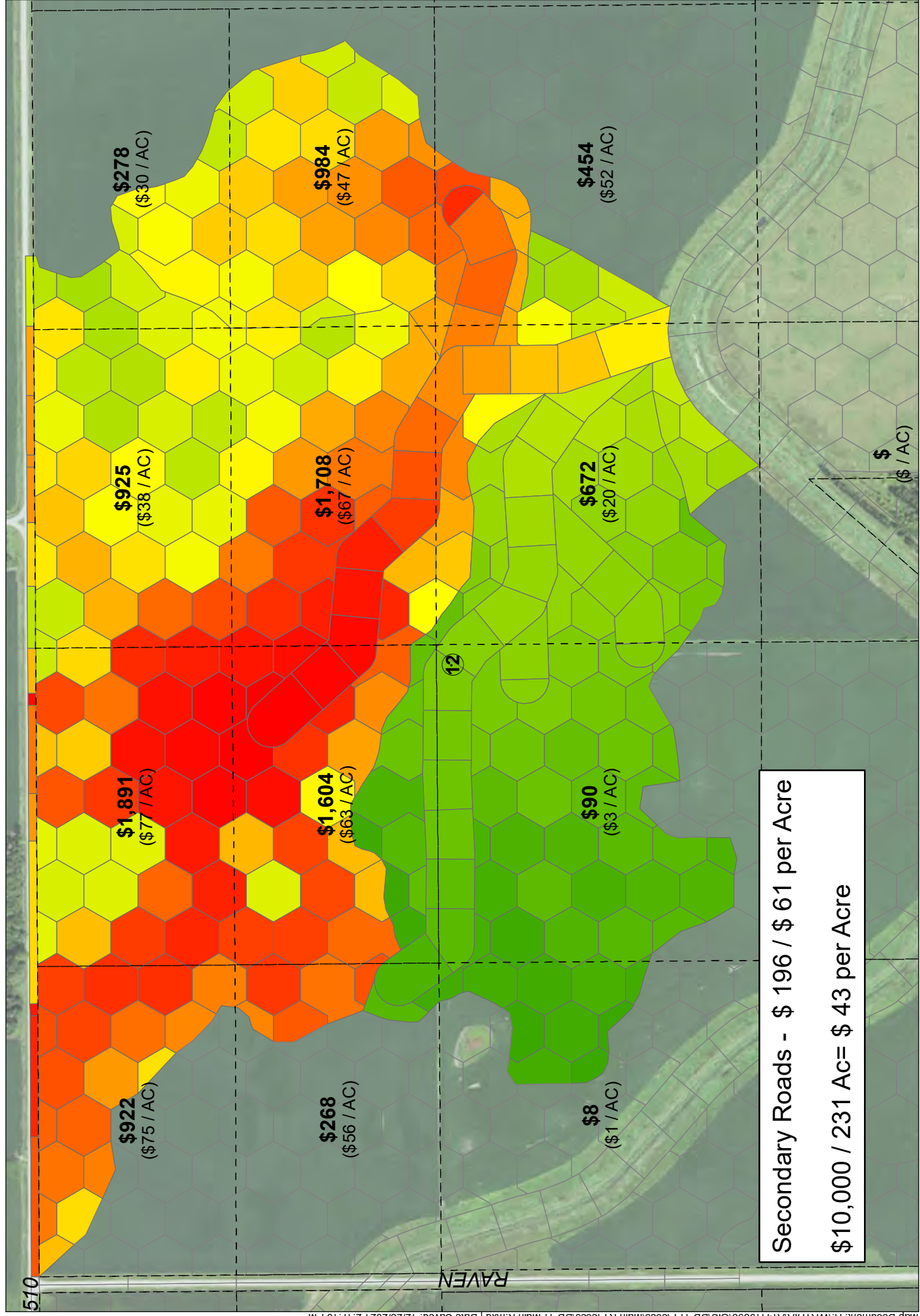
Map Document: H:\WORTH\IA\14119595\GIS\DD 11 Main C.mxd | Date Saved: 1/13/2022 5:00:25 PM

Secondary Roads - \$ 795 / \$ 92 per Acre
\$10,000 / 171 Ac= \$ 58 per Acre

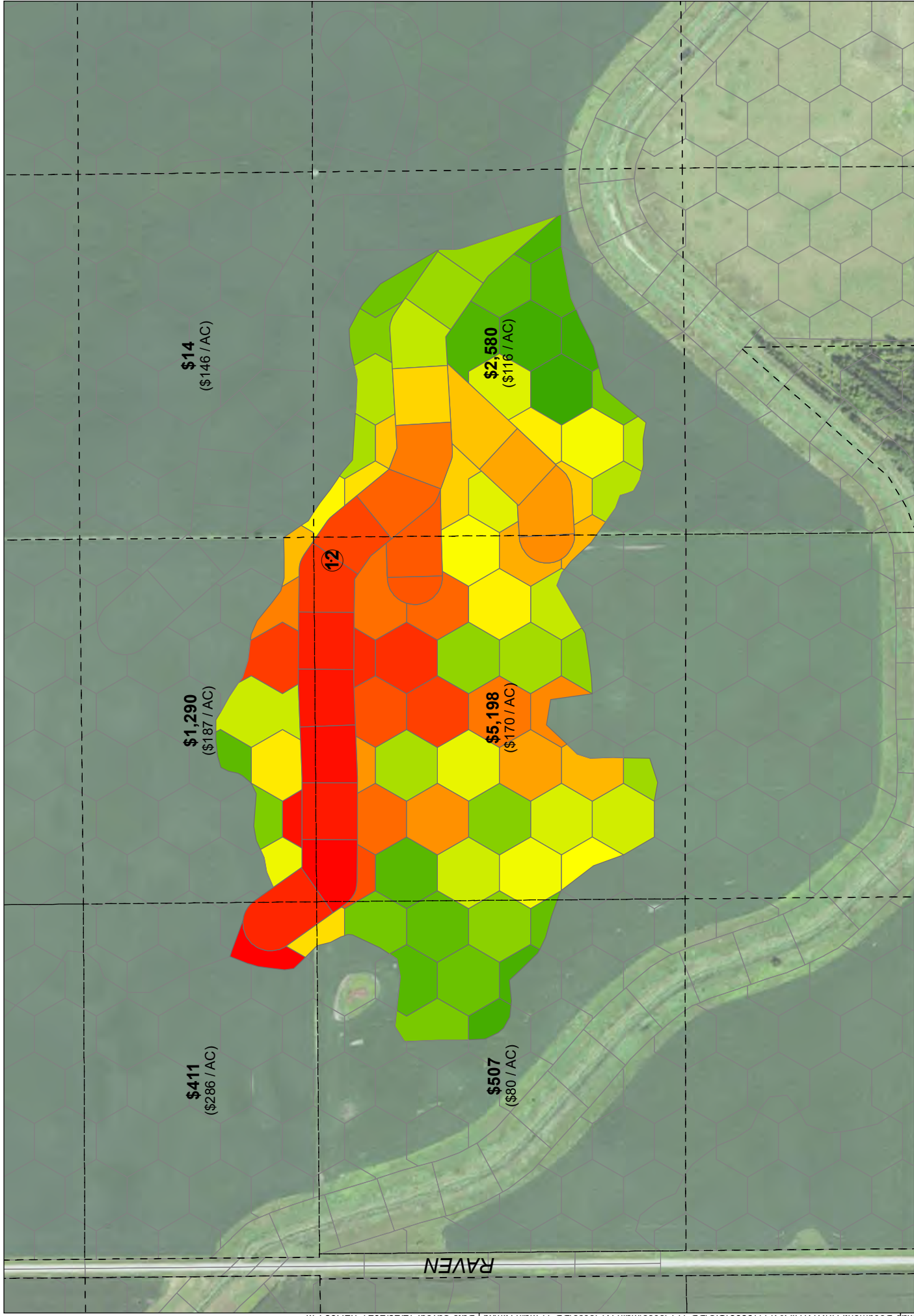


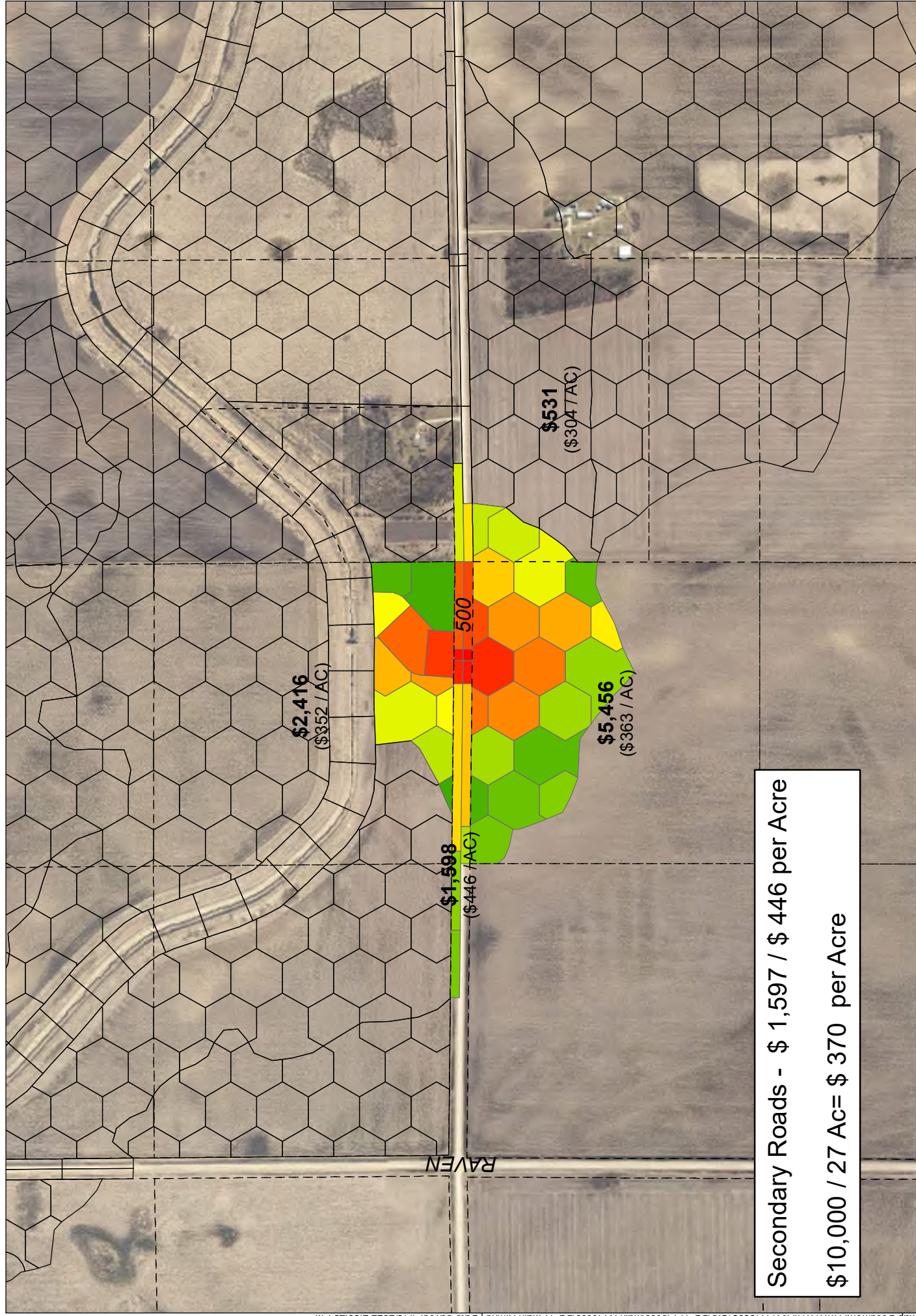




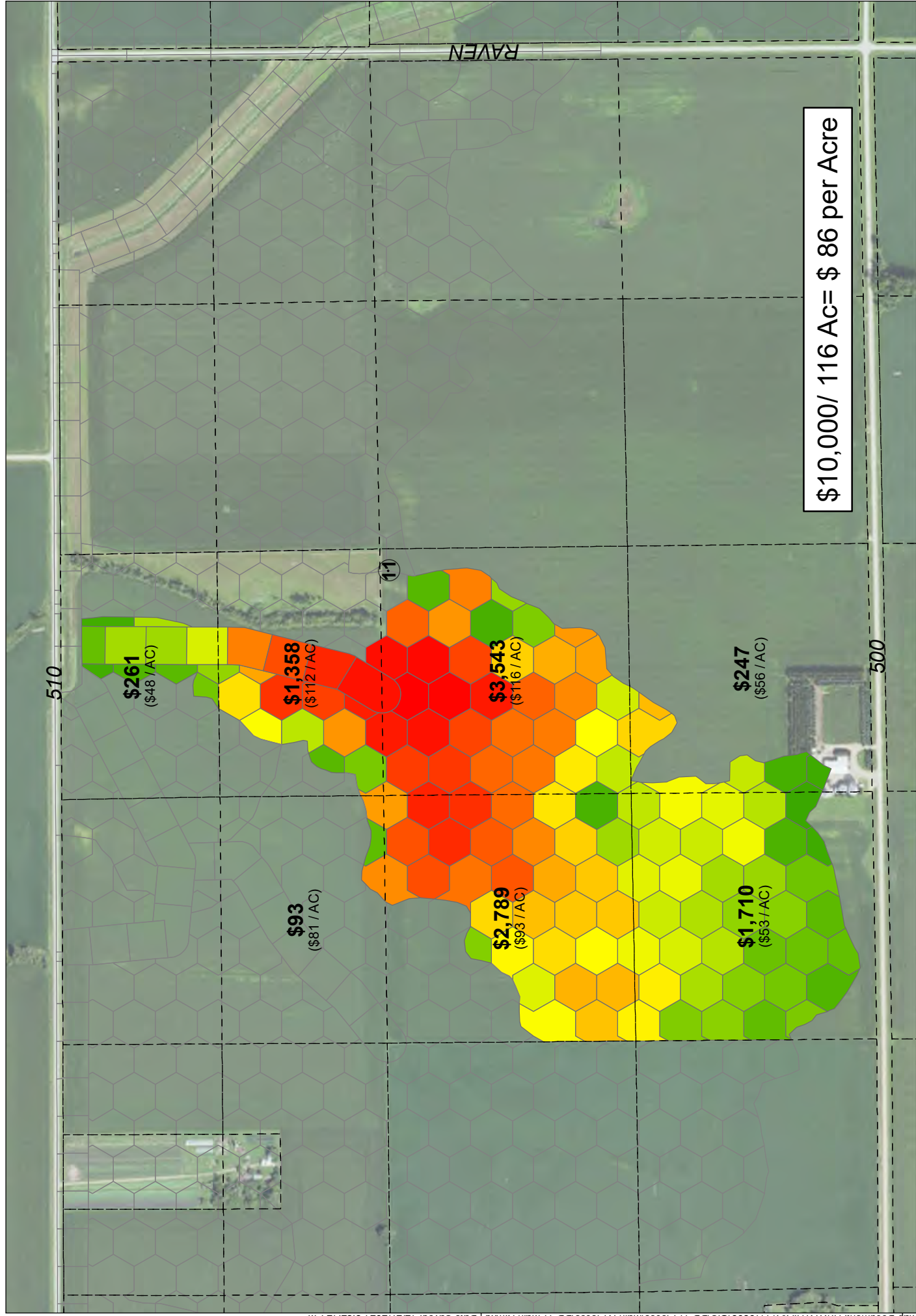


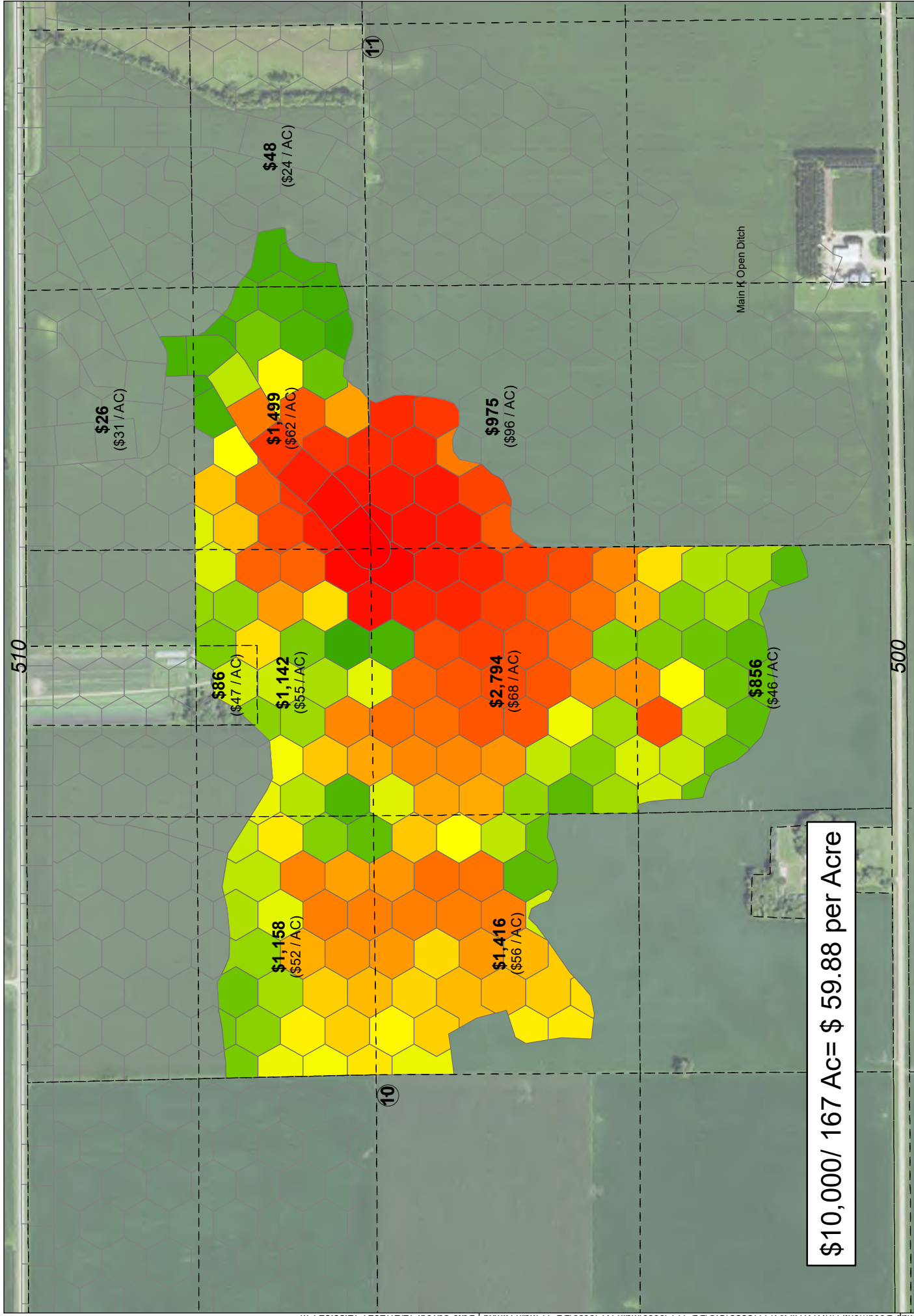
Secondary Roads - \$ 196 / \$ 61 per Acre
 \$10,000 / 231 Ac = \$ 43 per Acre



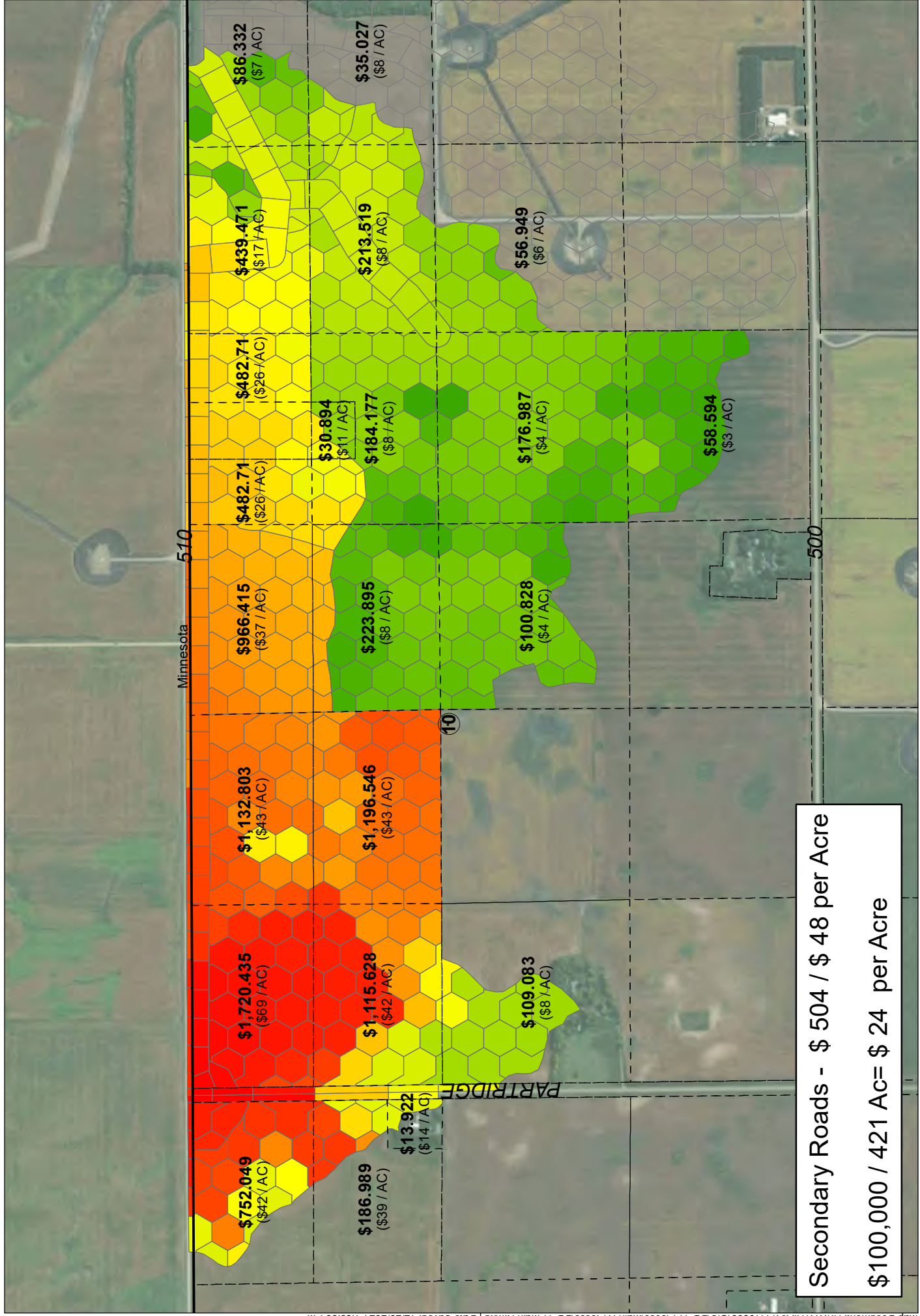


Secondary Roads - \$ 1,597 / \$ 446 per Acre
 \$10,000 / 27 Ac= \$ 370 per Acre



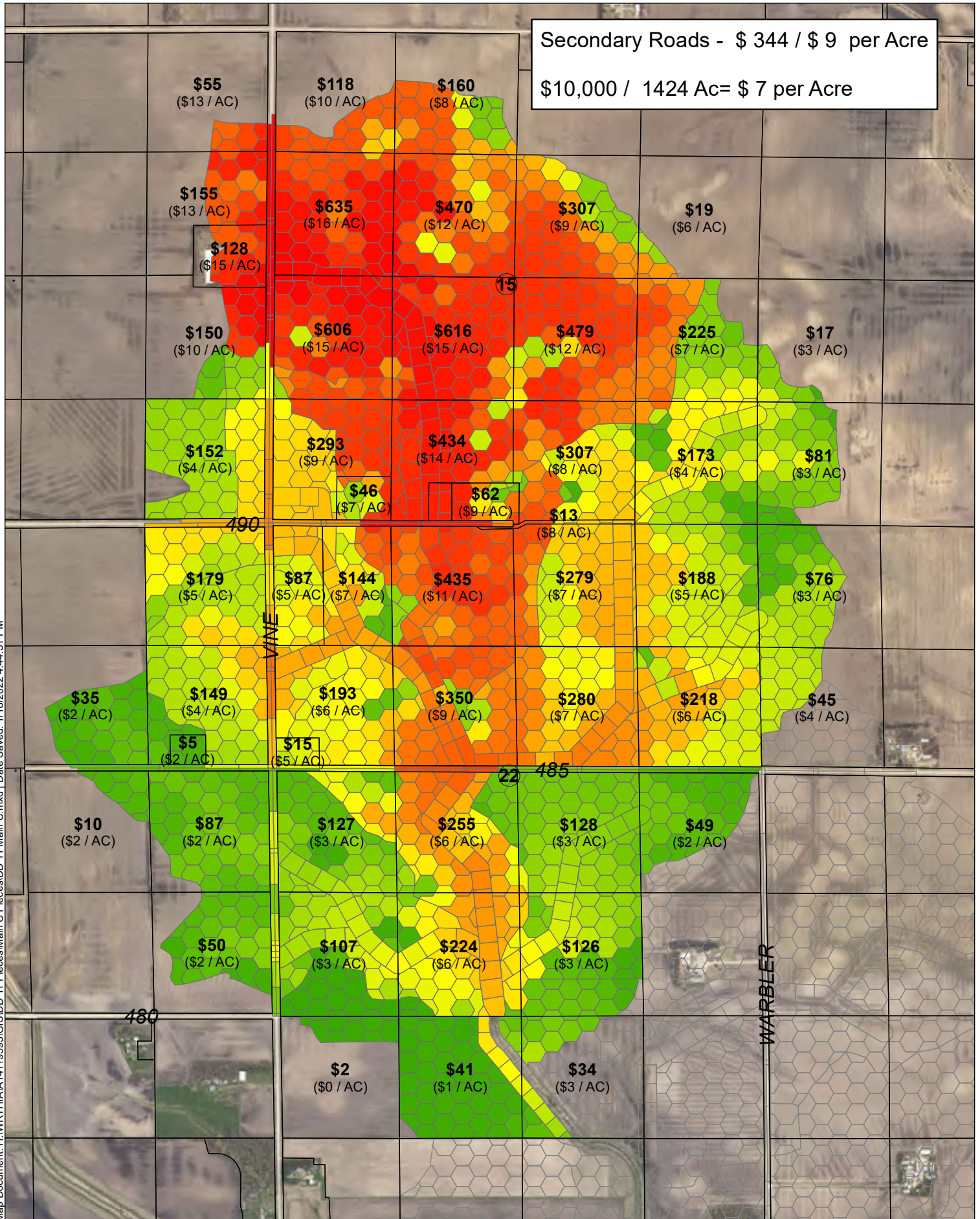


\$10,000/ 167 Ac= \$ 59.88 per Acre



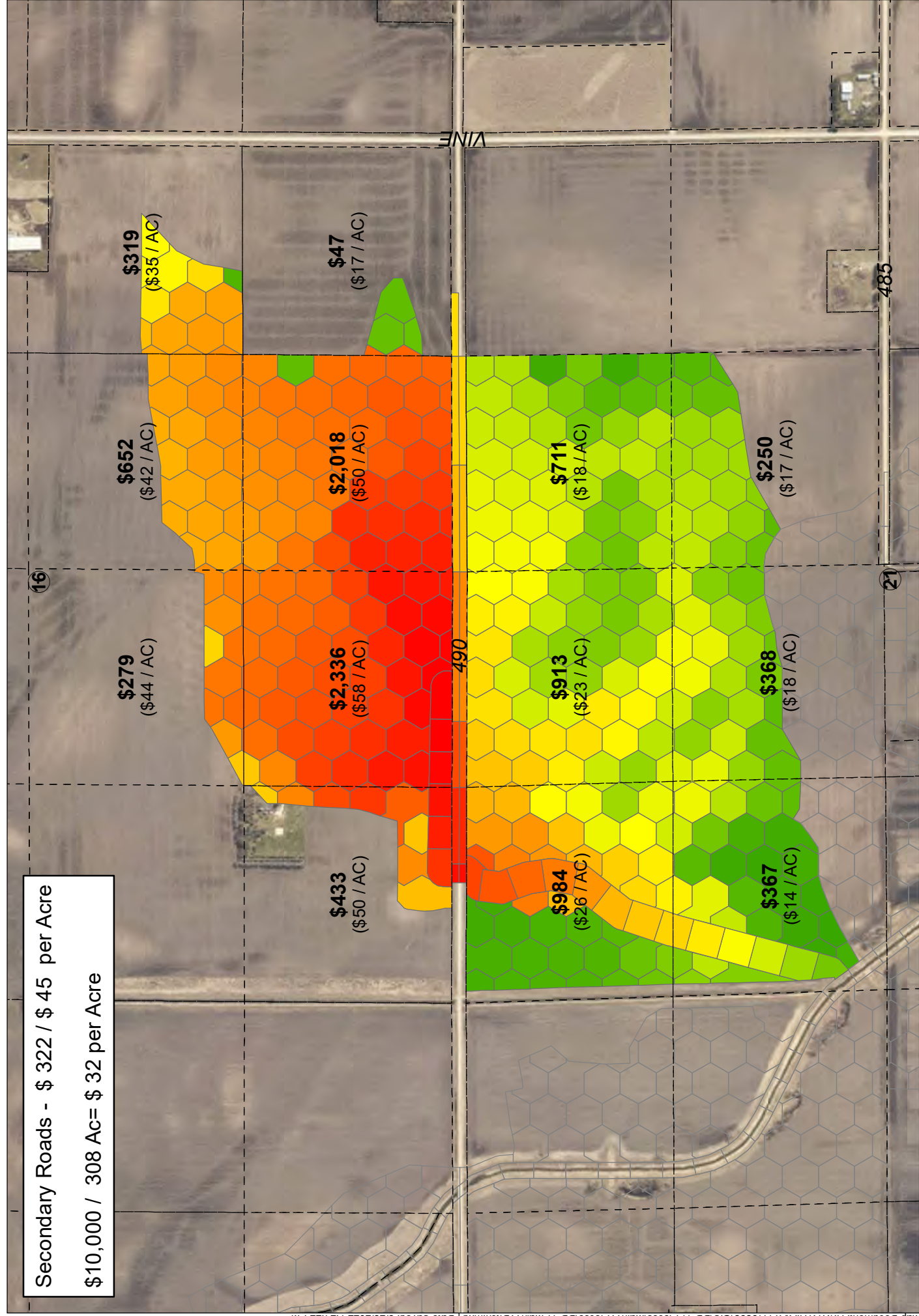
Secondary Roads - \$ 504 / \$ 48 per Acre
 \$100,000 / 421 Ac= \$ 24 per Acre

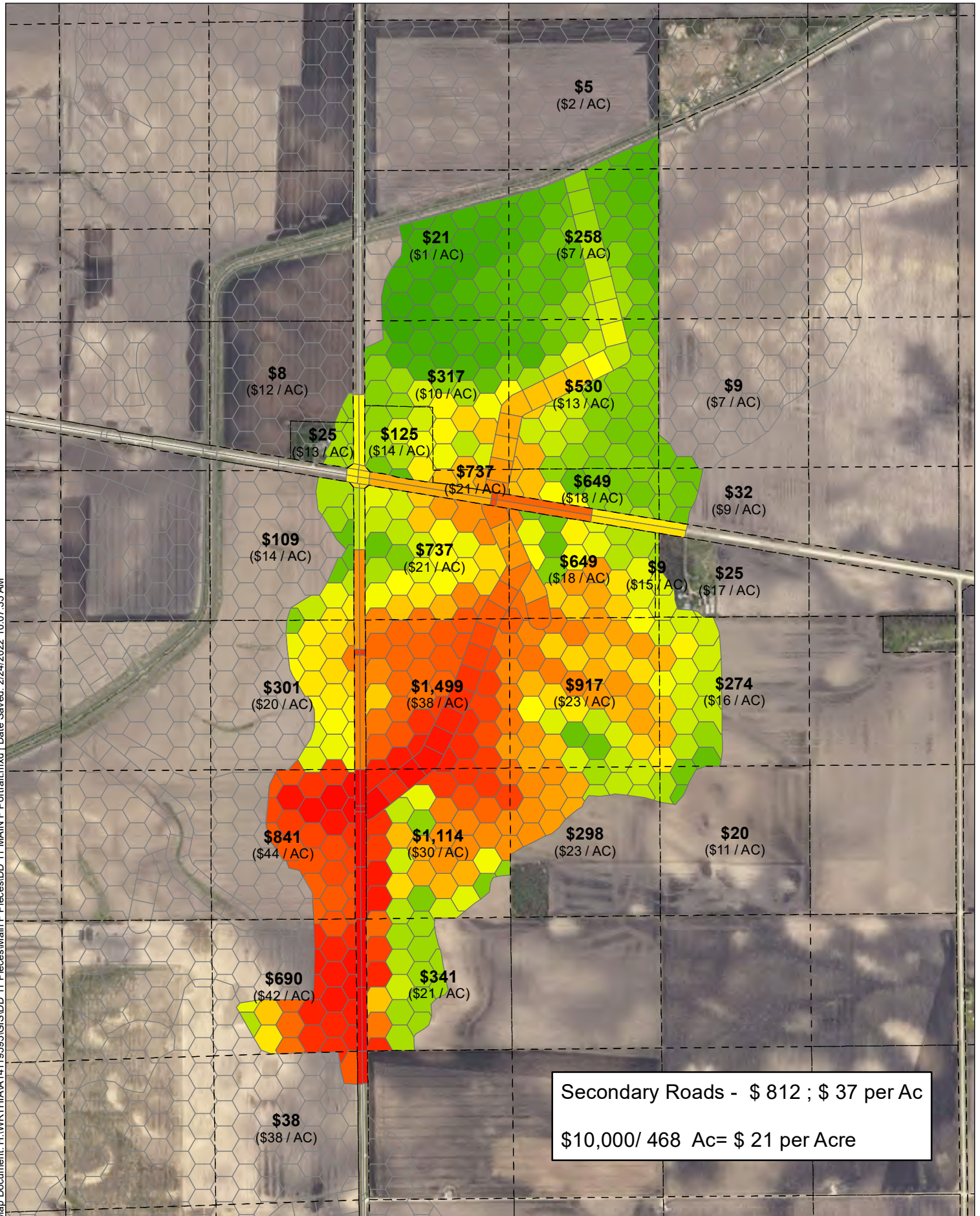
Secondary Roads - \$ 344 / \$ 9 per Acre
\$10,000 / 1424 Ac= \$ 7 per Acre

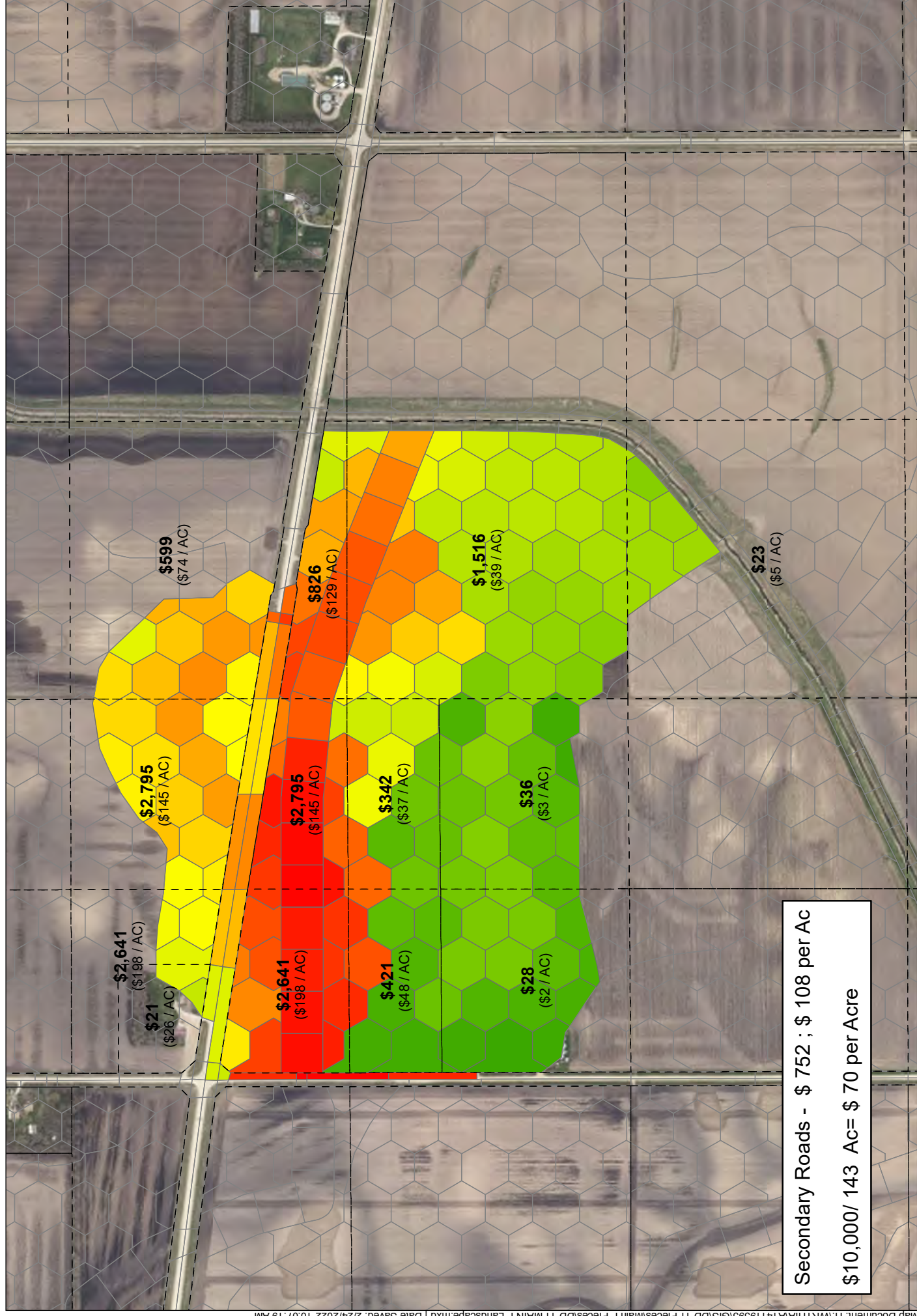




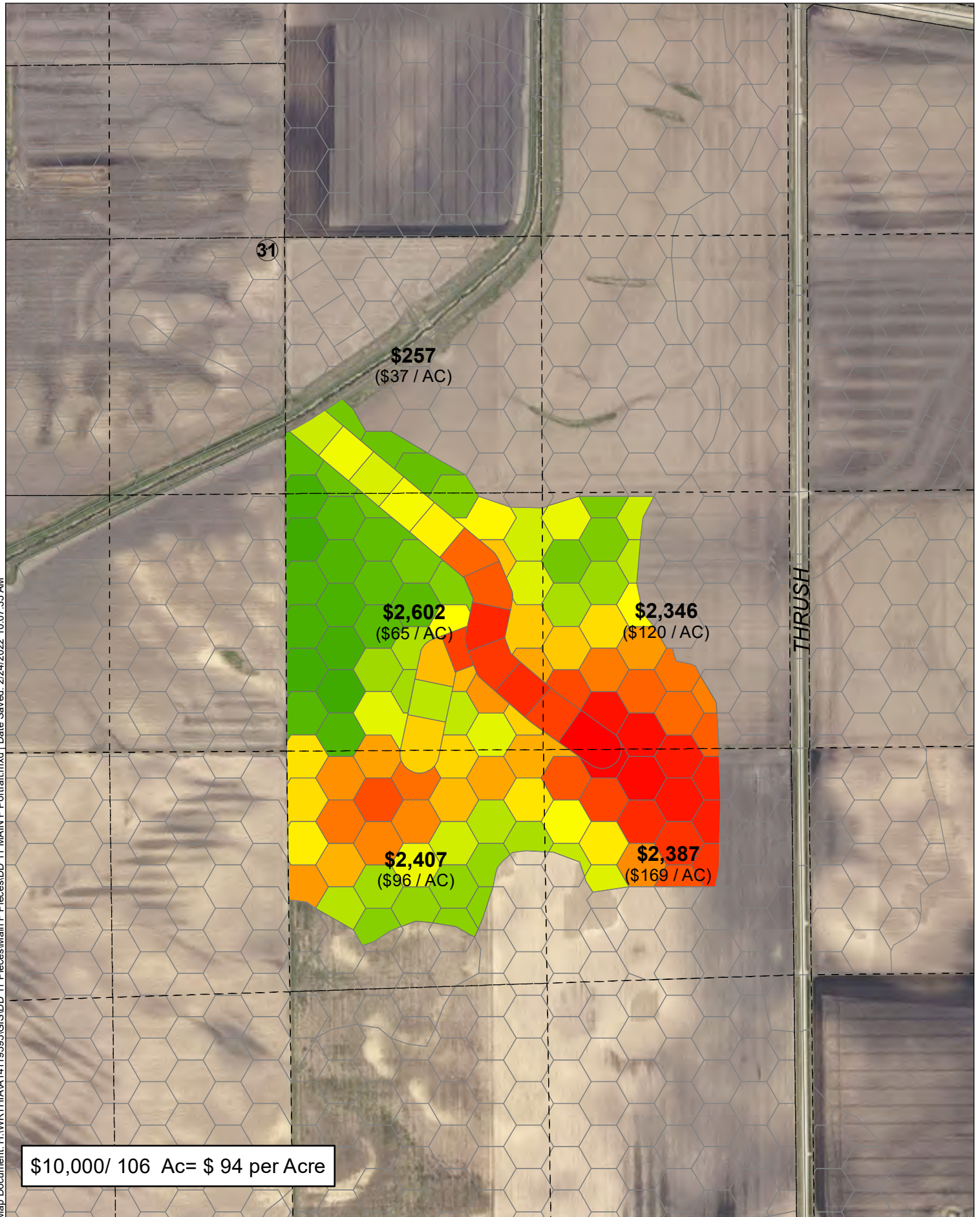
Secondary Roads - \$ 322 / \$ 45 per Acre
 \$10,000 / 308 Ac= \$ 32 per Acre





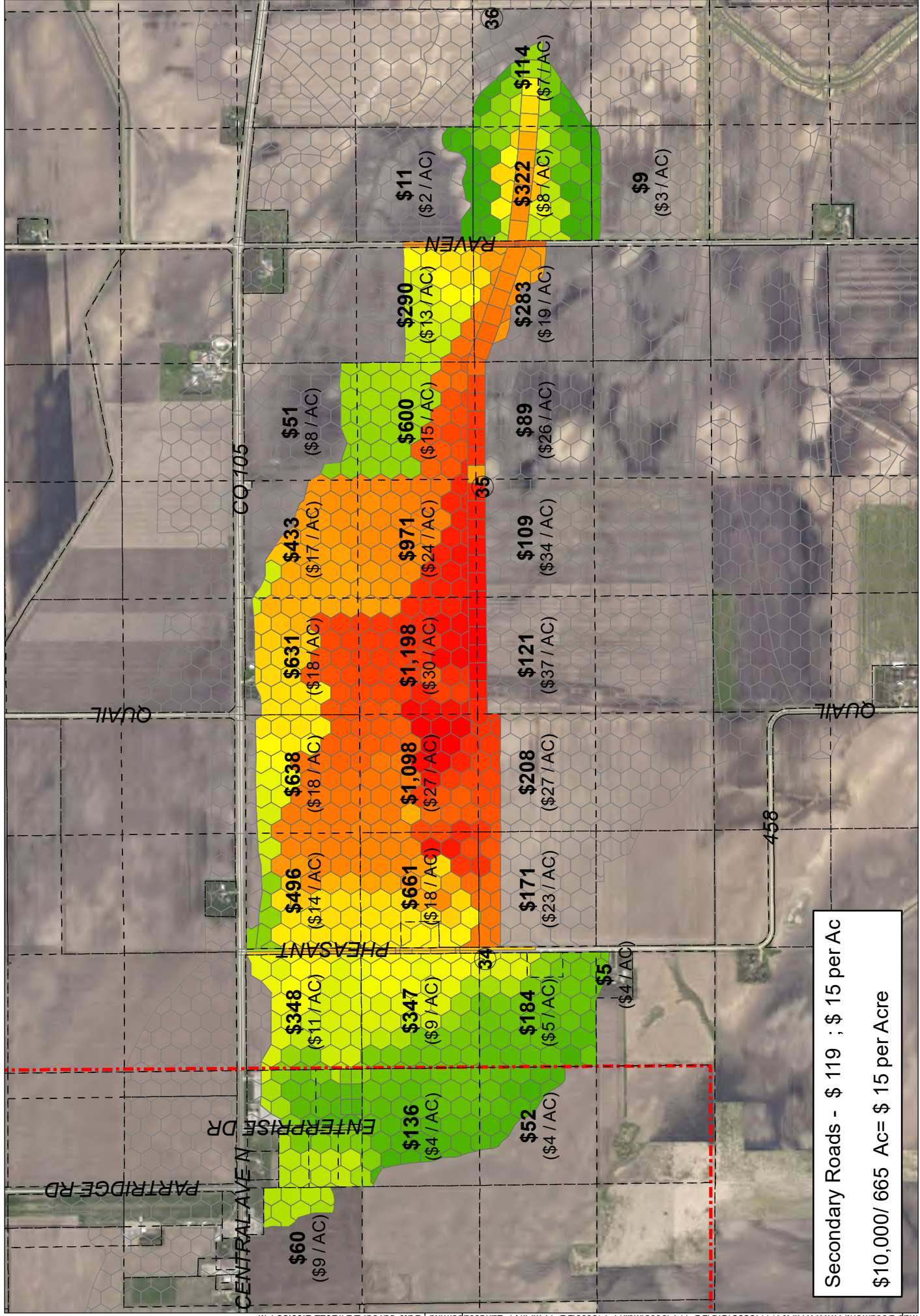


Secondary Roads - \$ 752 ; \$ 108 per Ac
 \$10,000/ 143 Ac= \$ 70 per Acre

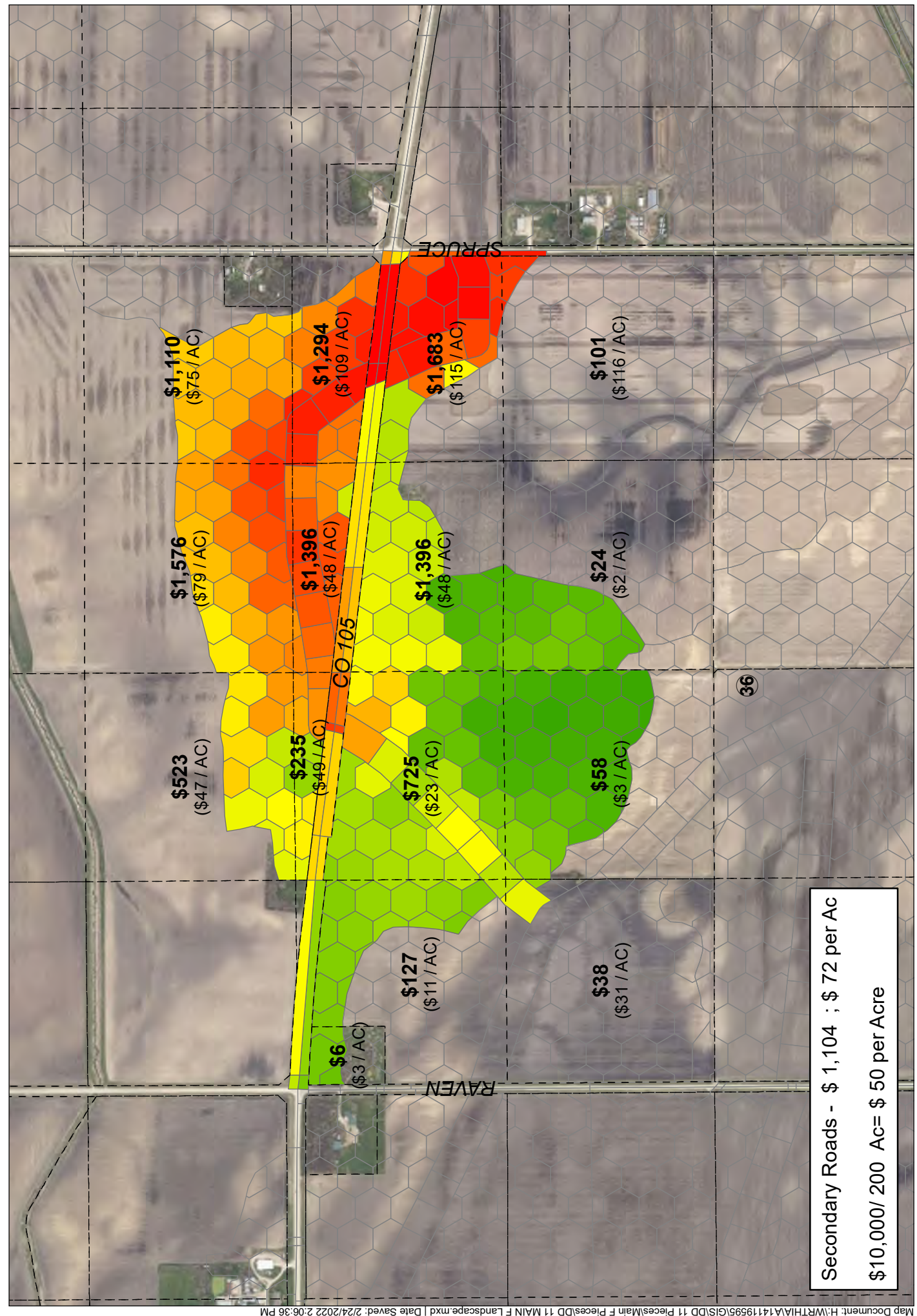


Map Document: H:\WORTH\IA\14119595\GIS\DD 11 MAIN F Portrait.mxd | Date Saved: 2/24/2022 10:07:35 AM

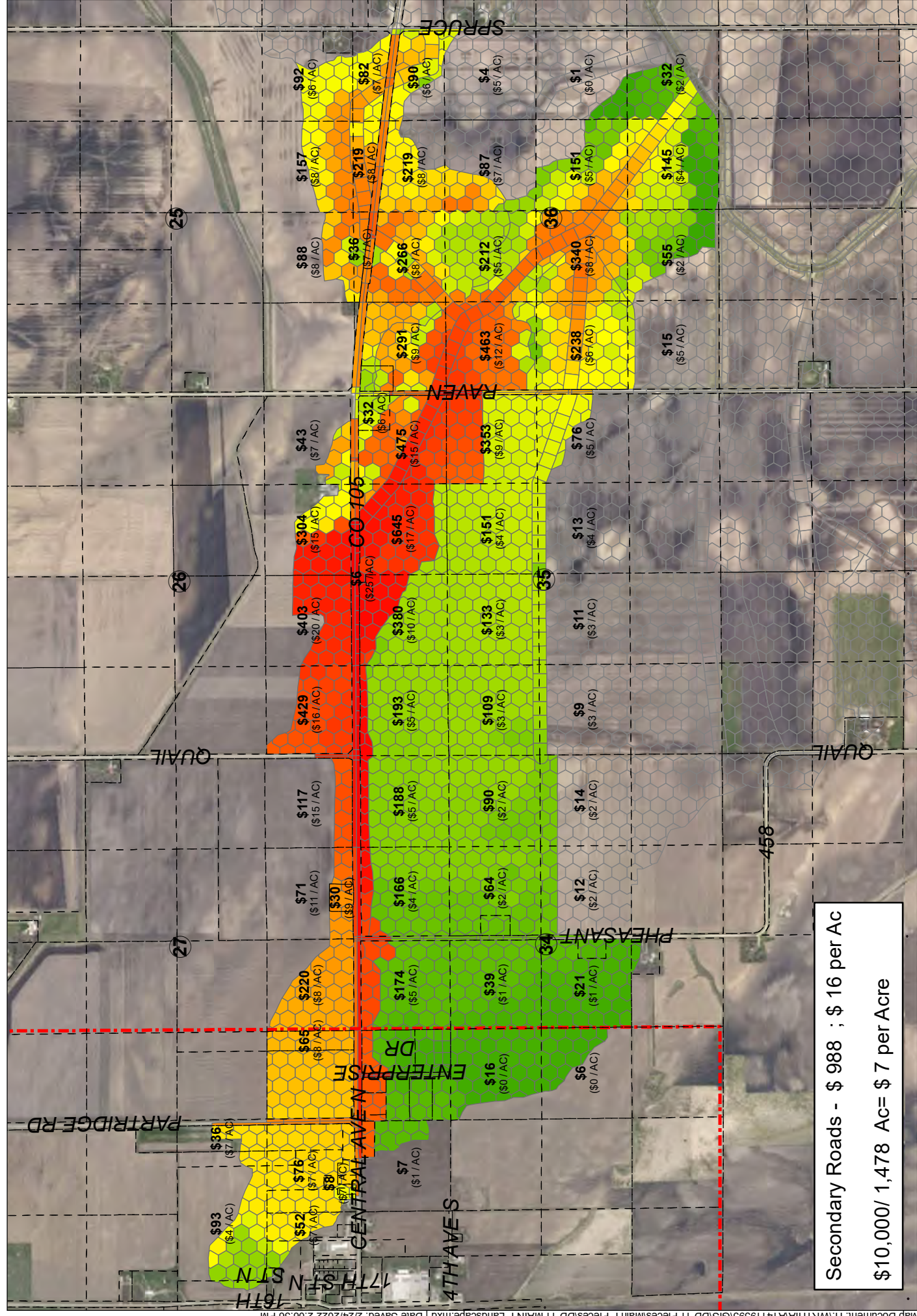
\$10,000/ 106 Ac= \$ 94 per Acre



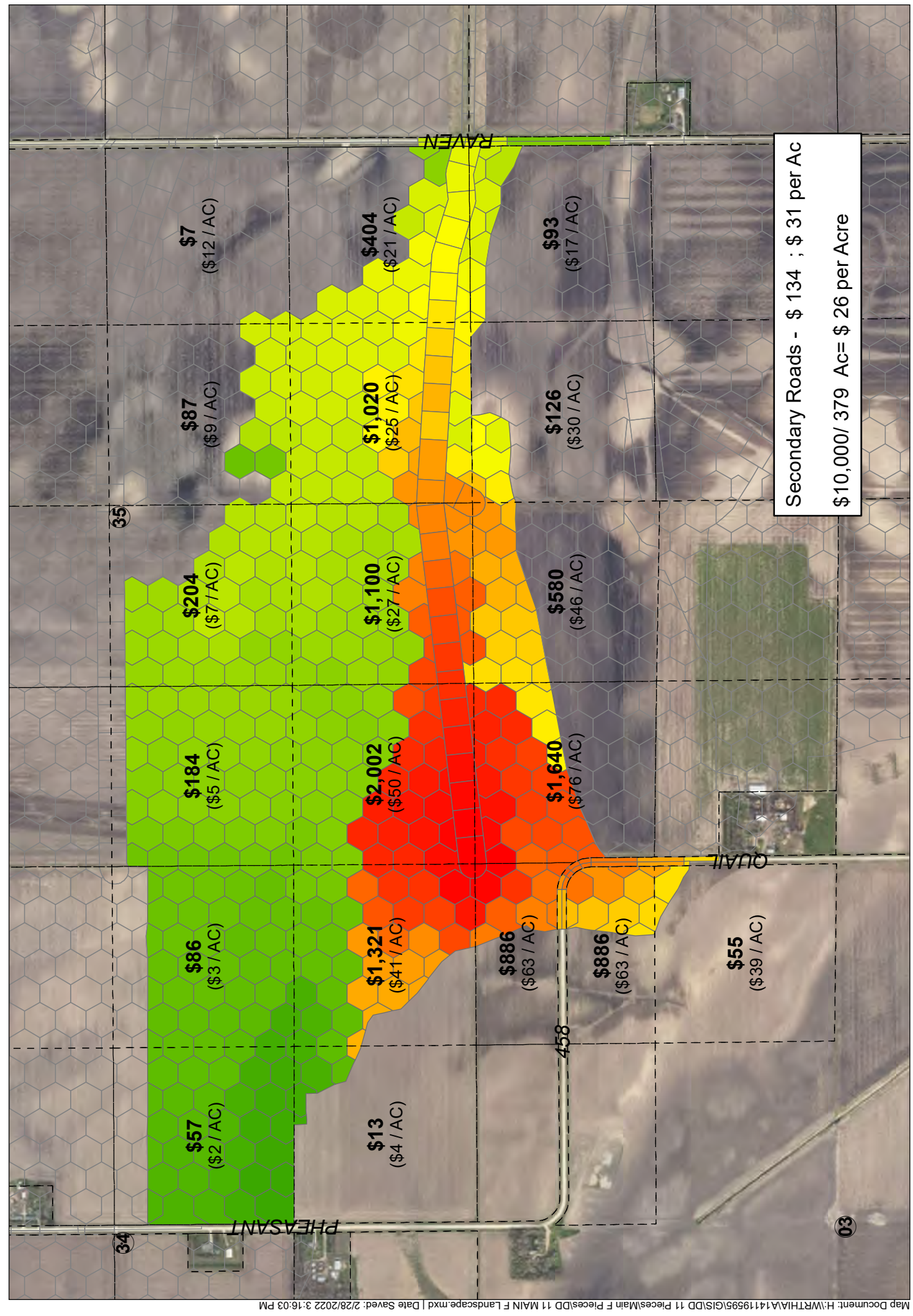
Secondary Roads - \$ 119 ; \$ 15 per Ac
 \$10,000/ 665 Ac= \$ 15 per Acre



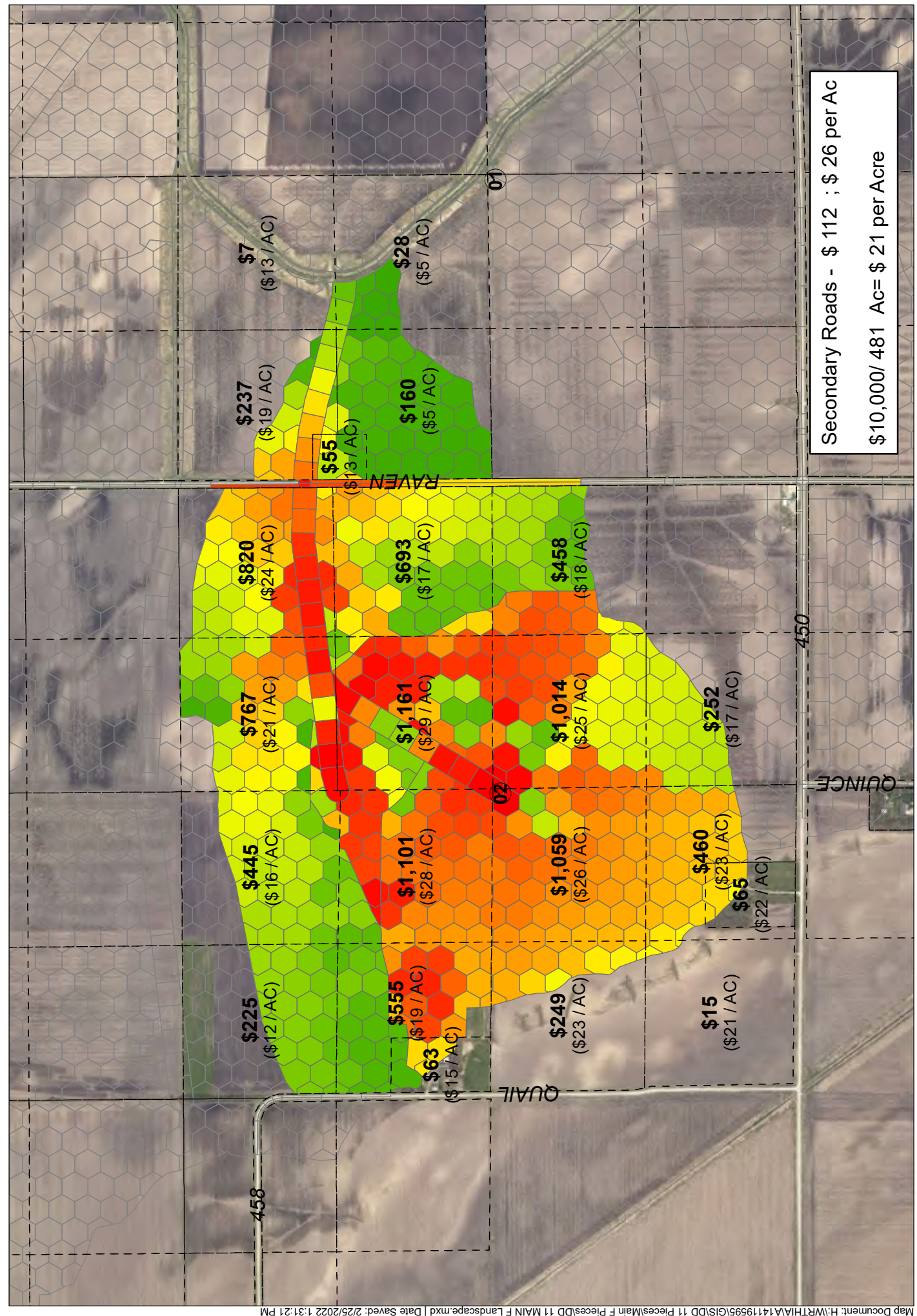
Secondary Roads - \$ 1,104 ; \$ 72 per Ac
\$10,000/ 200 Ac= \$ 50 per Acre



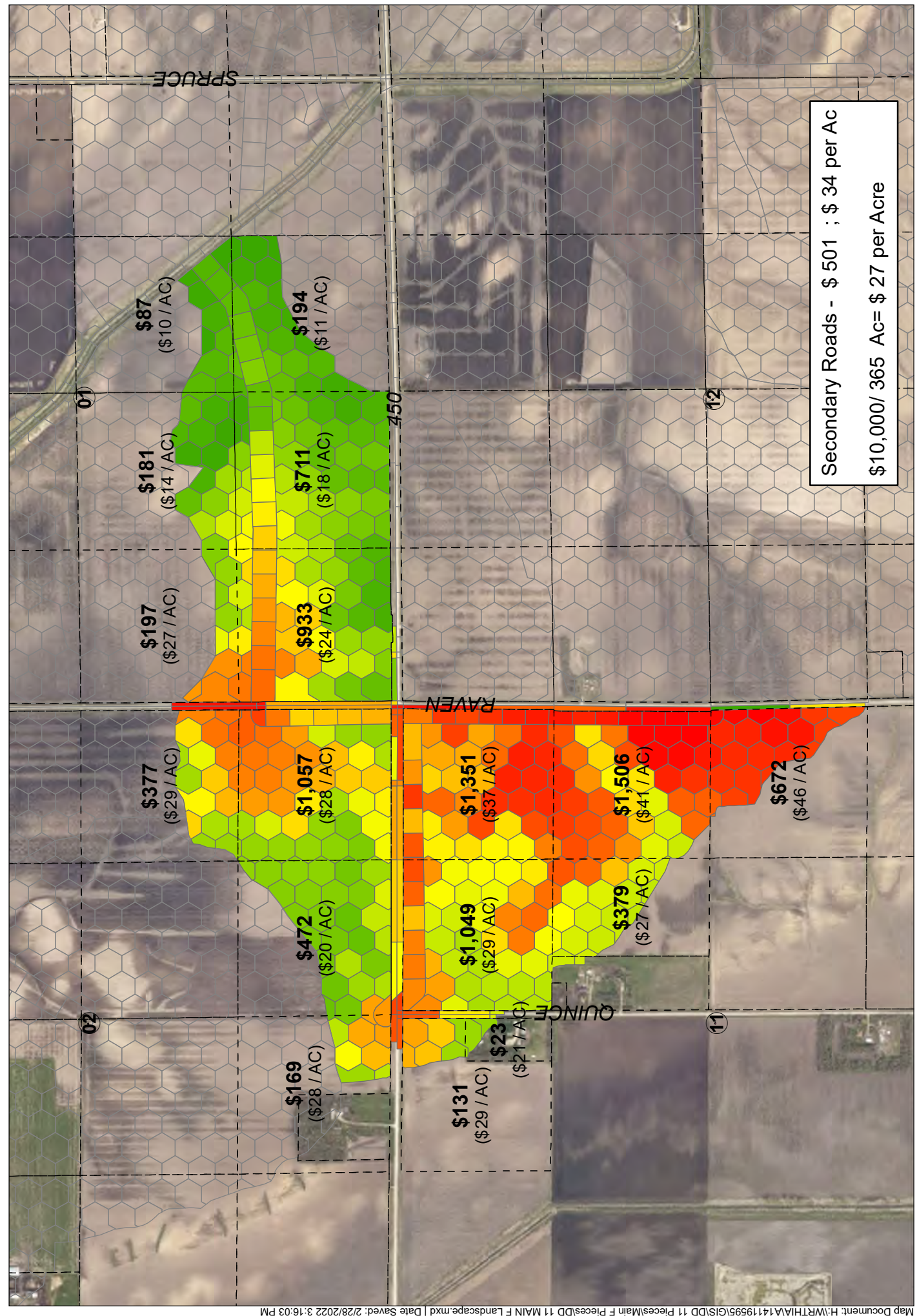
Secondary Roads - \$ 988 ; \$ 16 per Ac
 \$10,000/ 1,478 Ac= \$ 7 per Acre



Secondary Roads - \$ 134 ; \$ 31 per Ac
\$10,000/ 379 Ac= \$ 26 per Acre



Secondary Roads - \$ 112 ; \$ 26 per Ac
\$10,000/ 481 Ac= \$ 21 per Acre



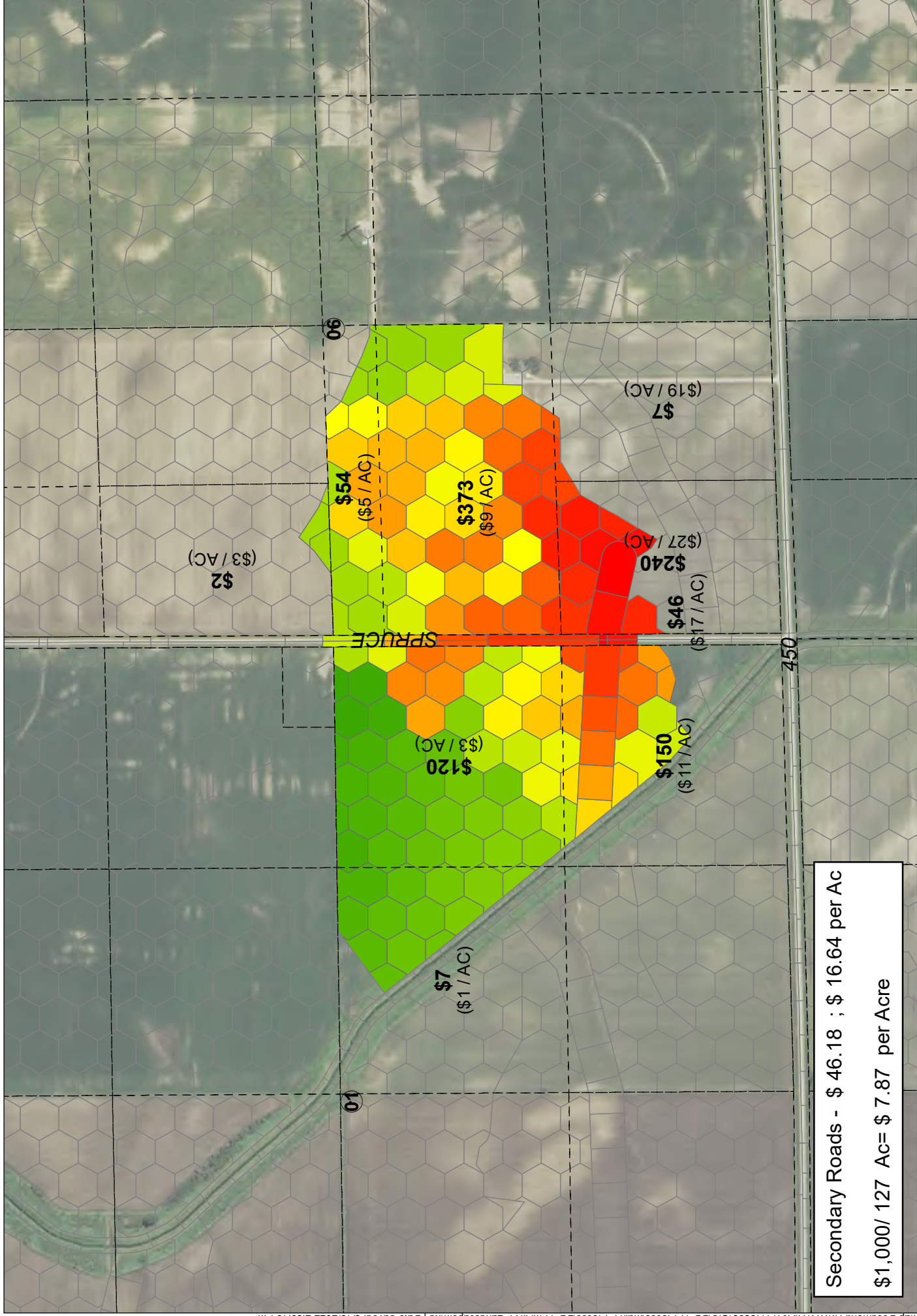
Secondary Roads - \$ 501 ; \$ 34 per Ac
\$10,000/ 365 Ac= \$ 27 per Acre



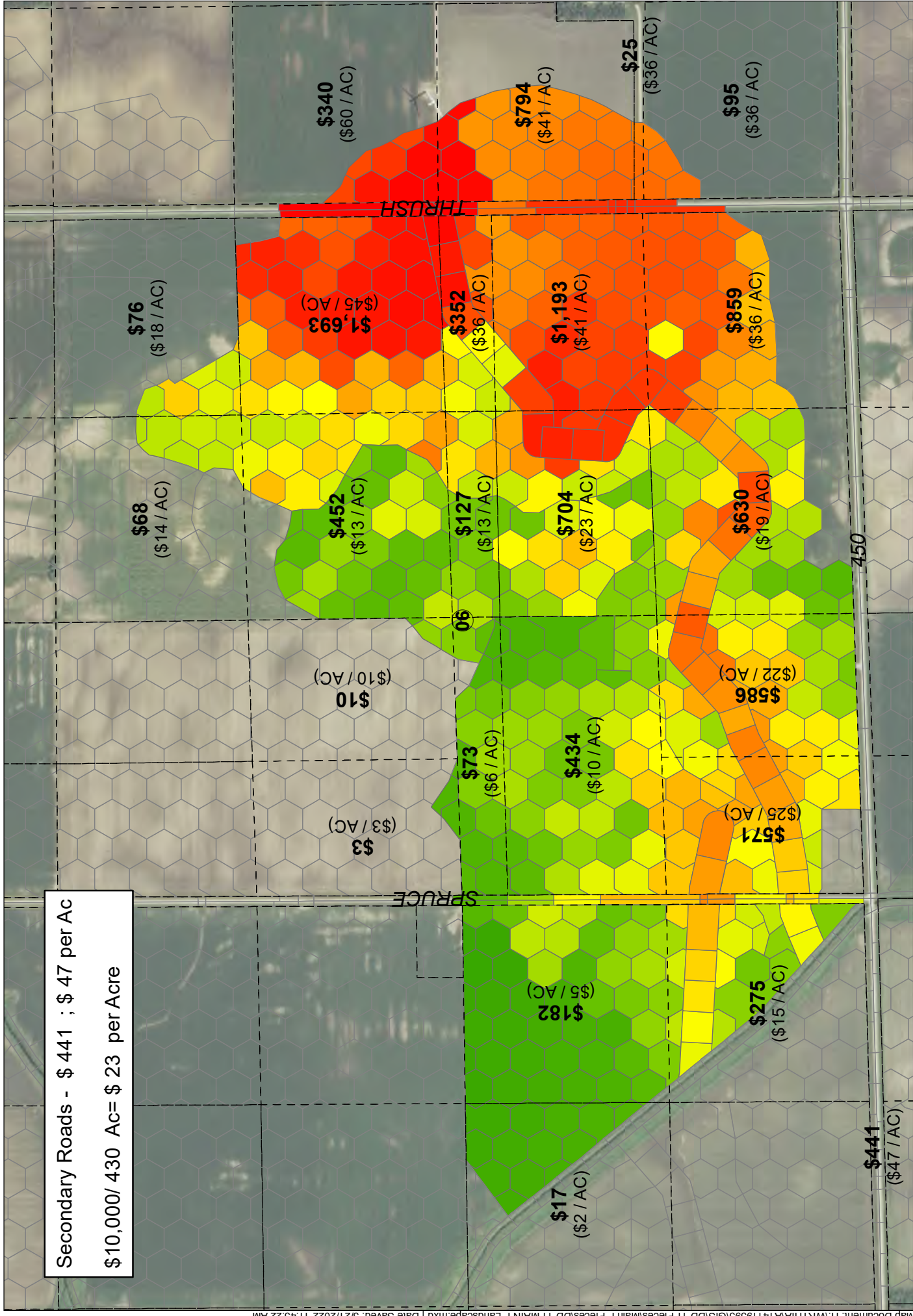
Real People. Real Solutions.

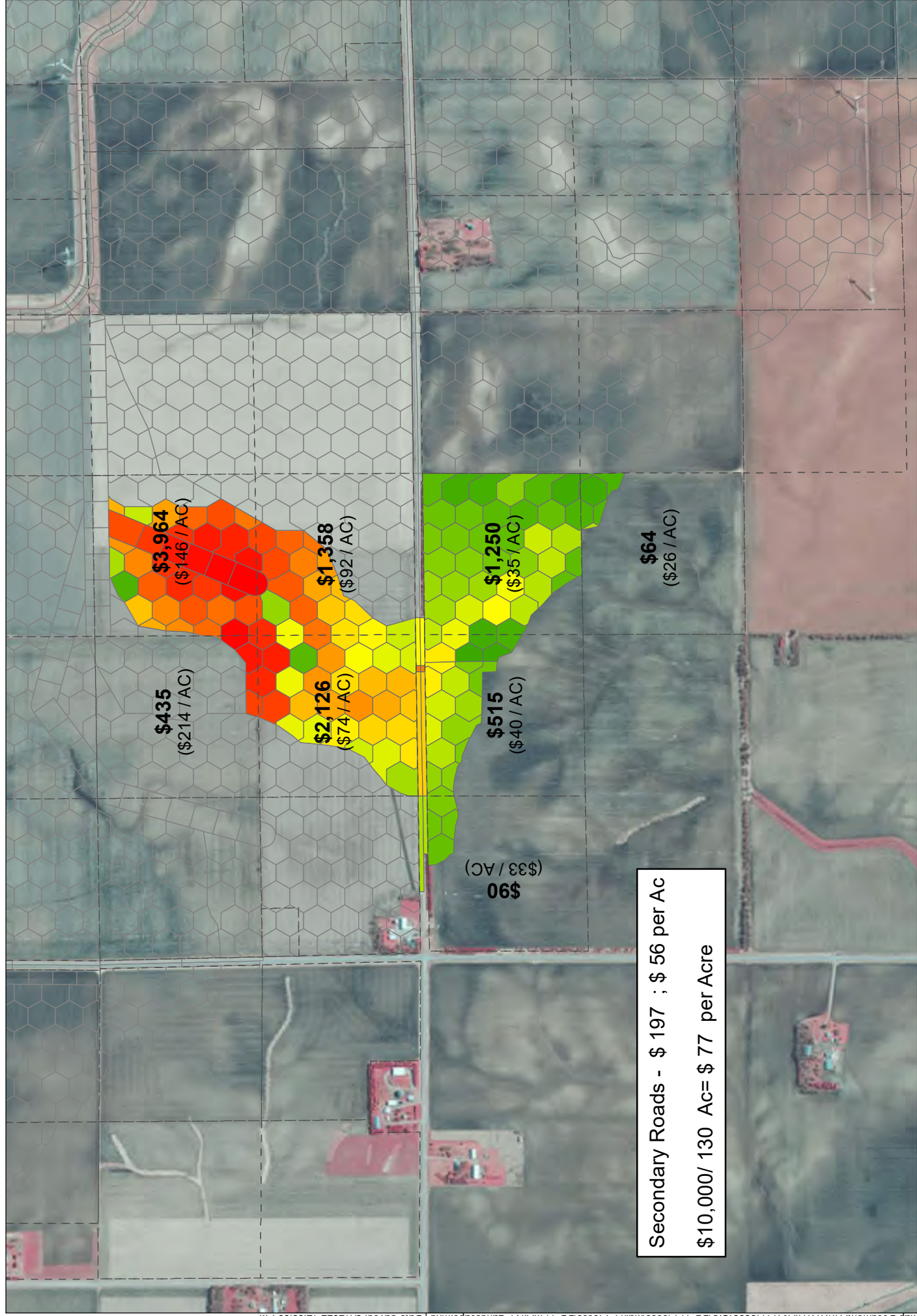
March 2022

Worth County, IA

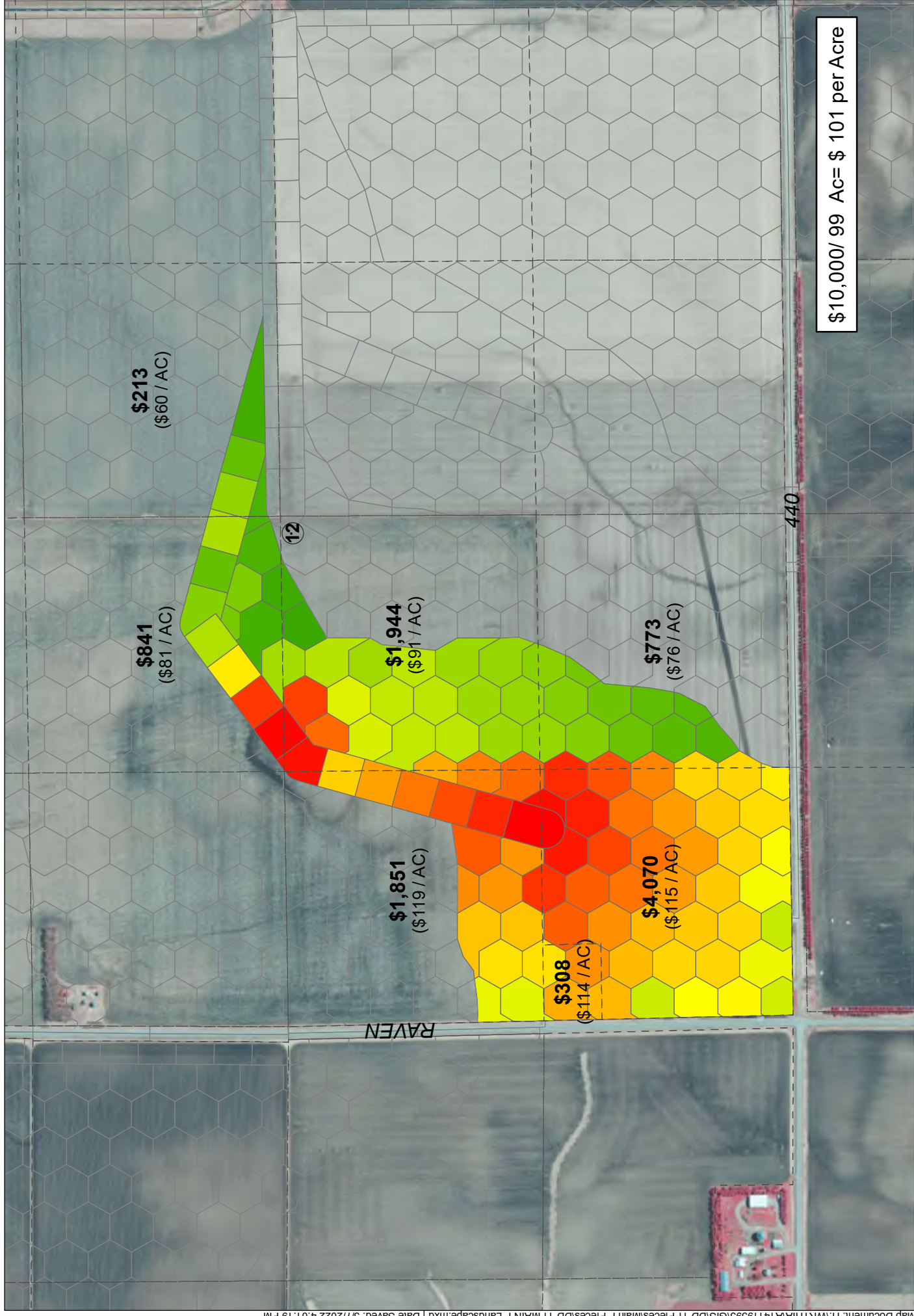


Secondary Roads - \$ 46.18 ; \$ 16.64 per Ac
 \$1,000/ 127 Ac= \$ 7.87 per Acre

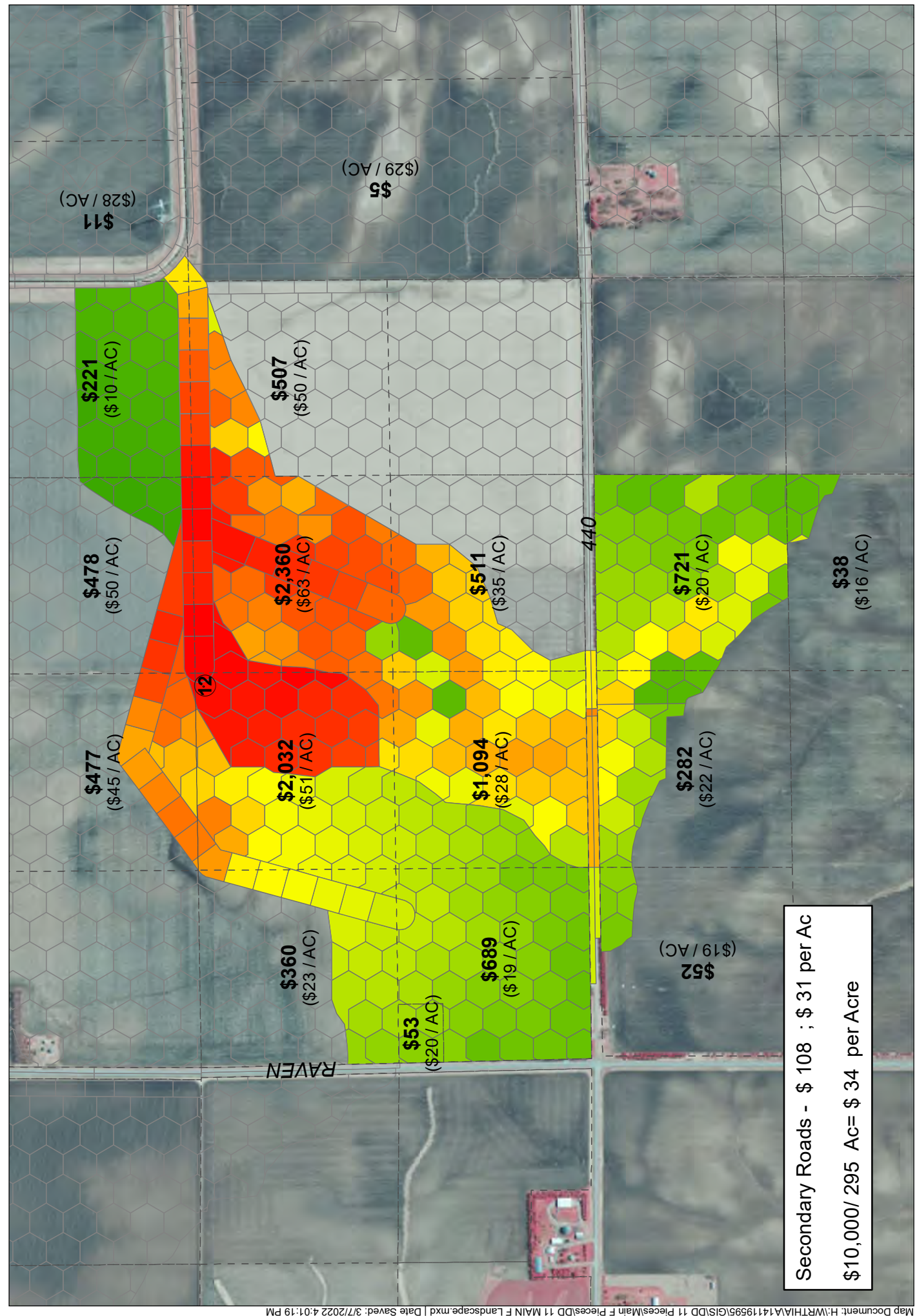




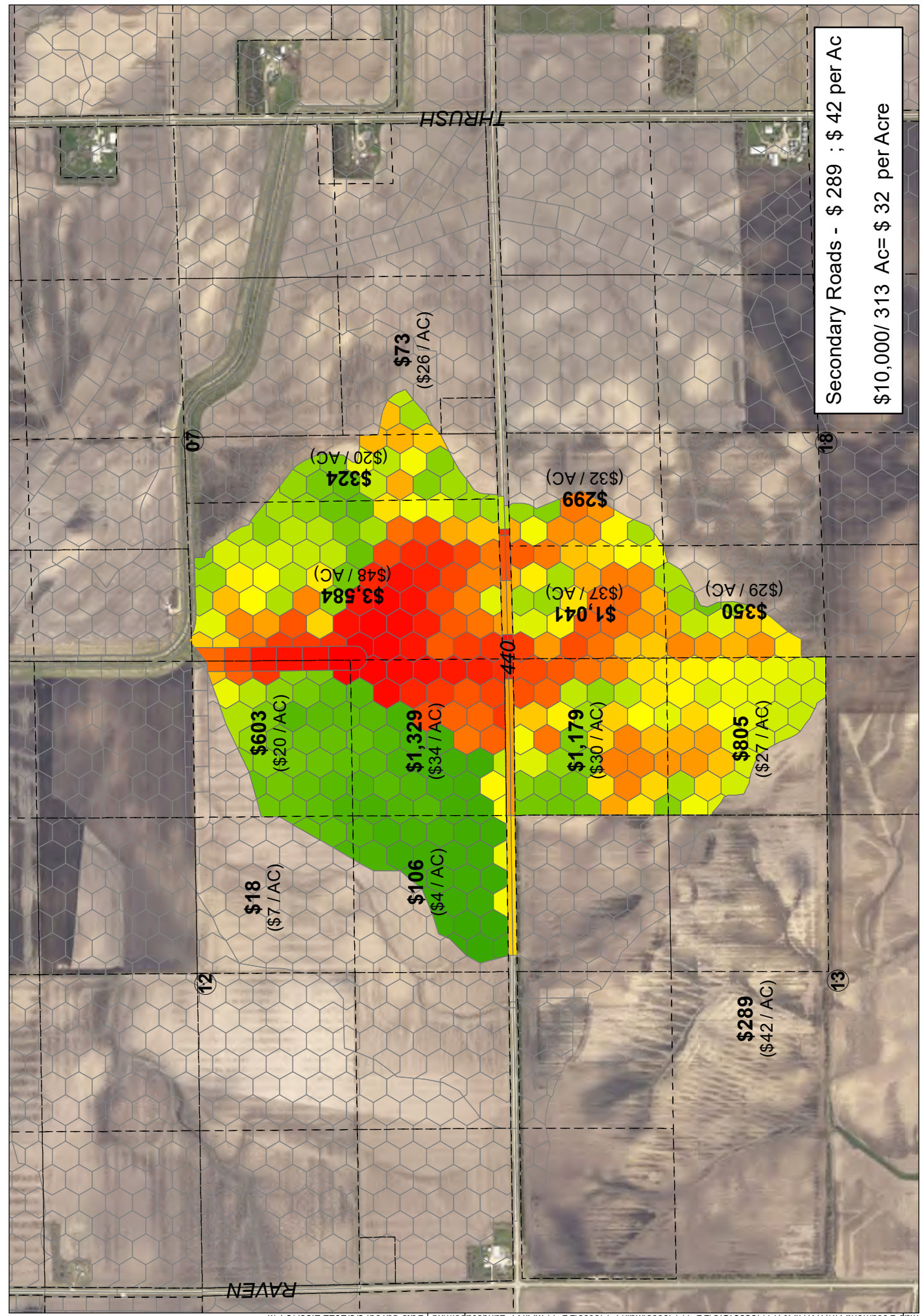
Secondary Roads - \$ 197 ; \$ 56 per Ac
 \$10,000/ 130 Ac= \$ 77 per Acre



\$10,000/ 99 Ac= \$ 101 per Acre

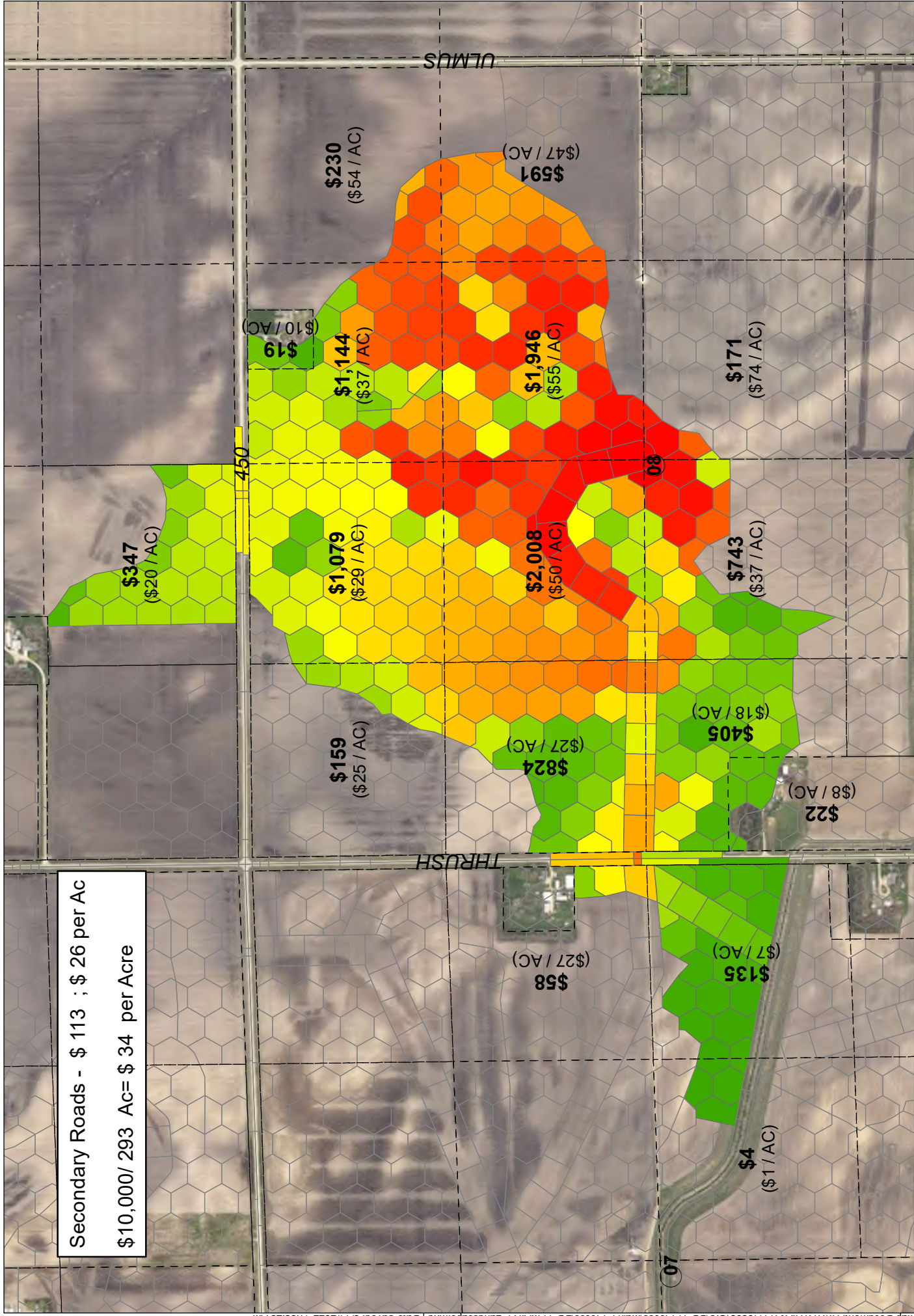


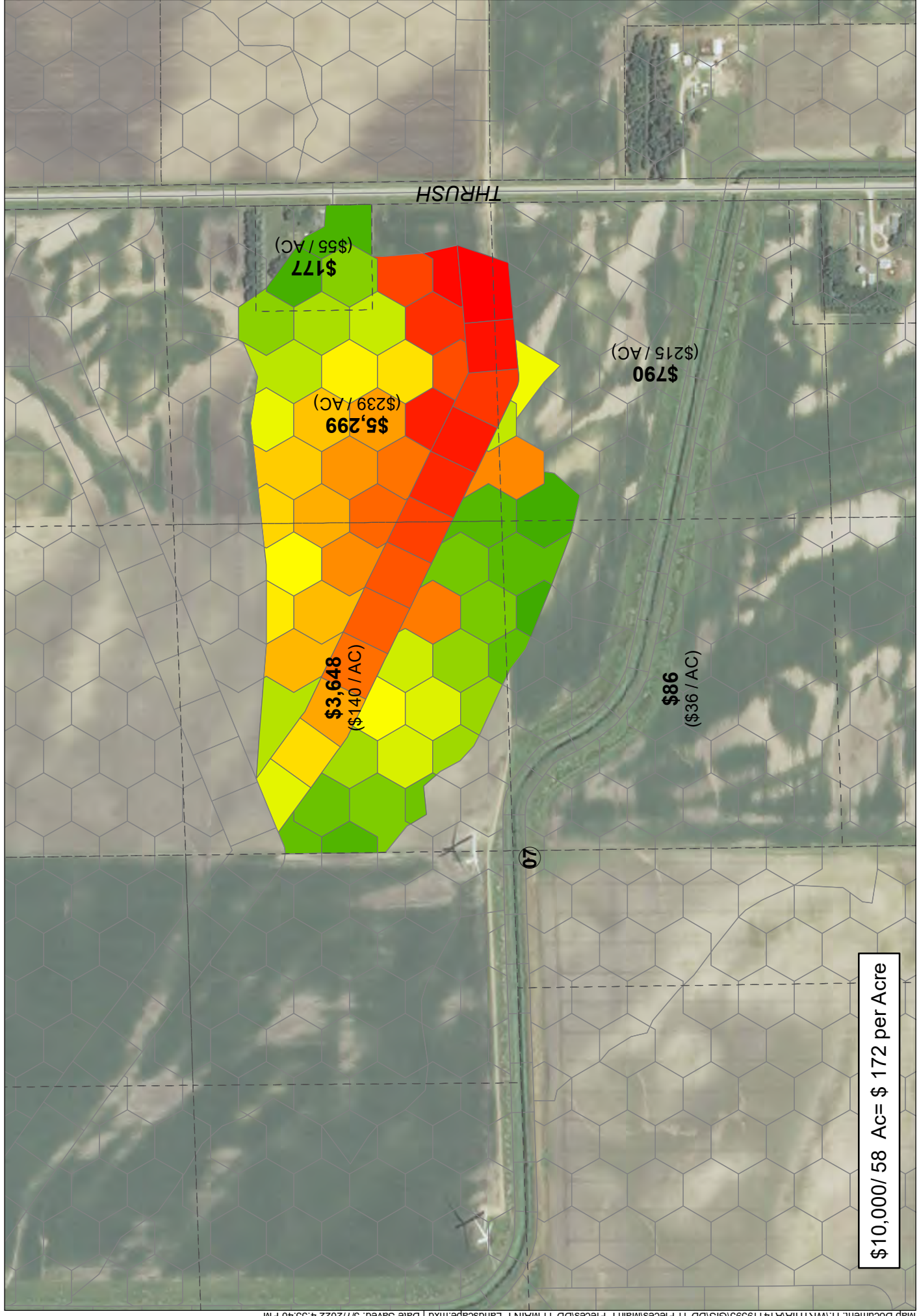
Secondary Roads - \$ 108 ; \$ 31 per Ac
\$10,000/ 295 Ac= \$ 34 per Acre



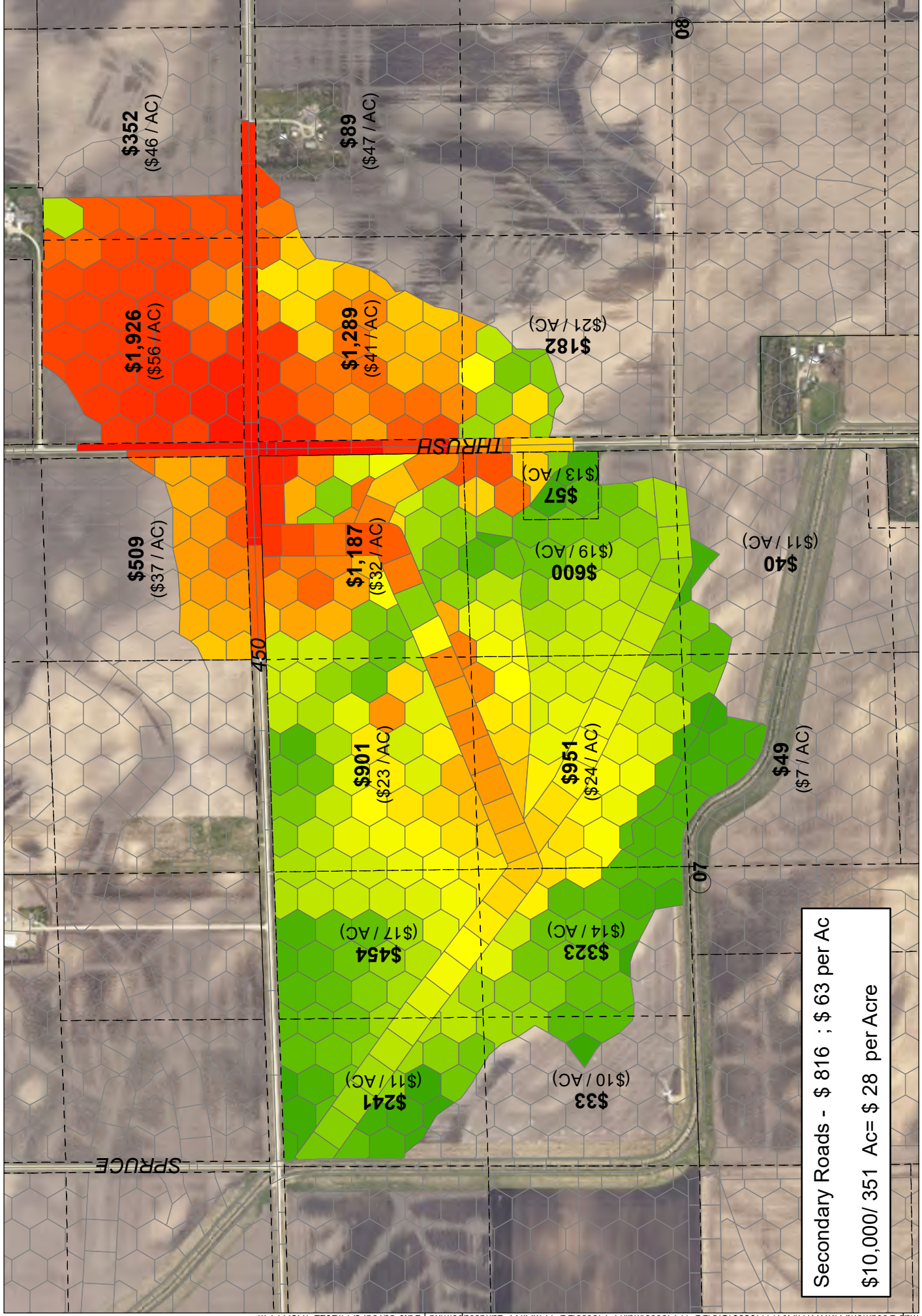
Secondary Roads - \$ 289 ; \$ 42 per Ac
\$10,000/ 313 Ac= \$ 32 per Acre

Secondary Roads - \$ 113 ; \$ 26 per Ac
\$10,000/ 293 Ac= \$ 34 per Acre

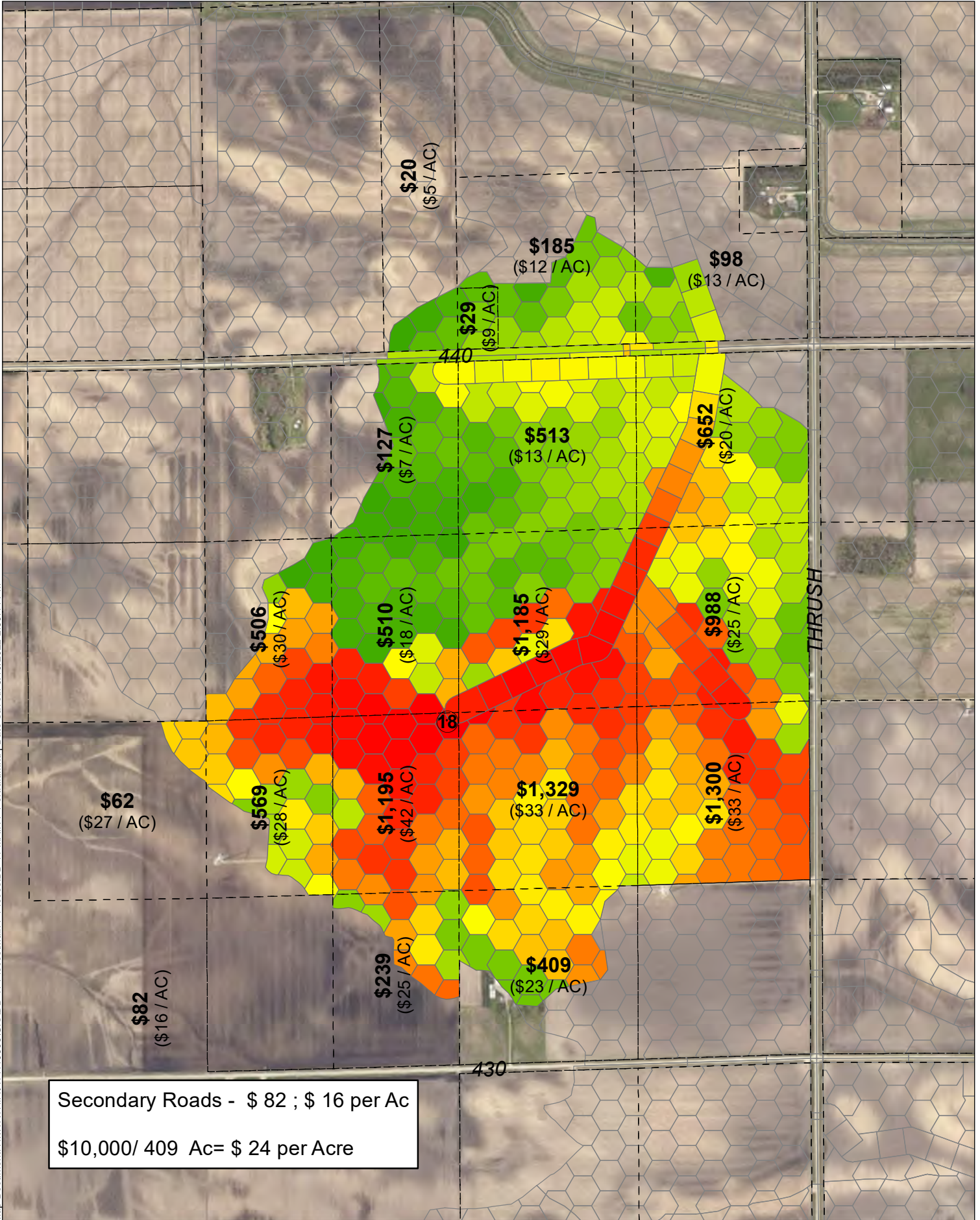




\$10,000 / 58 Ac = \$ 172 per Acre

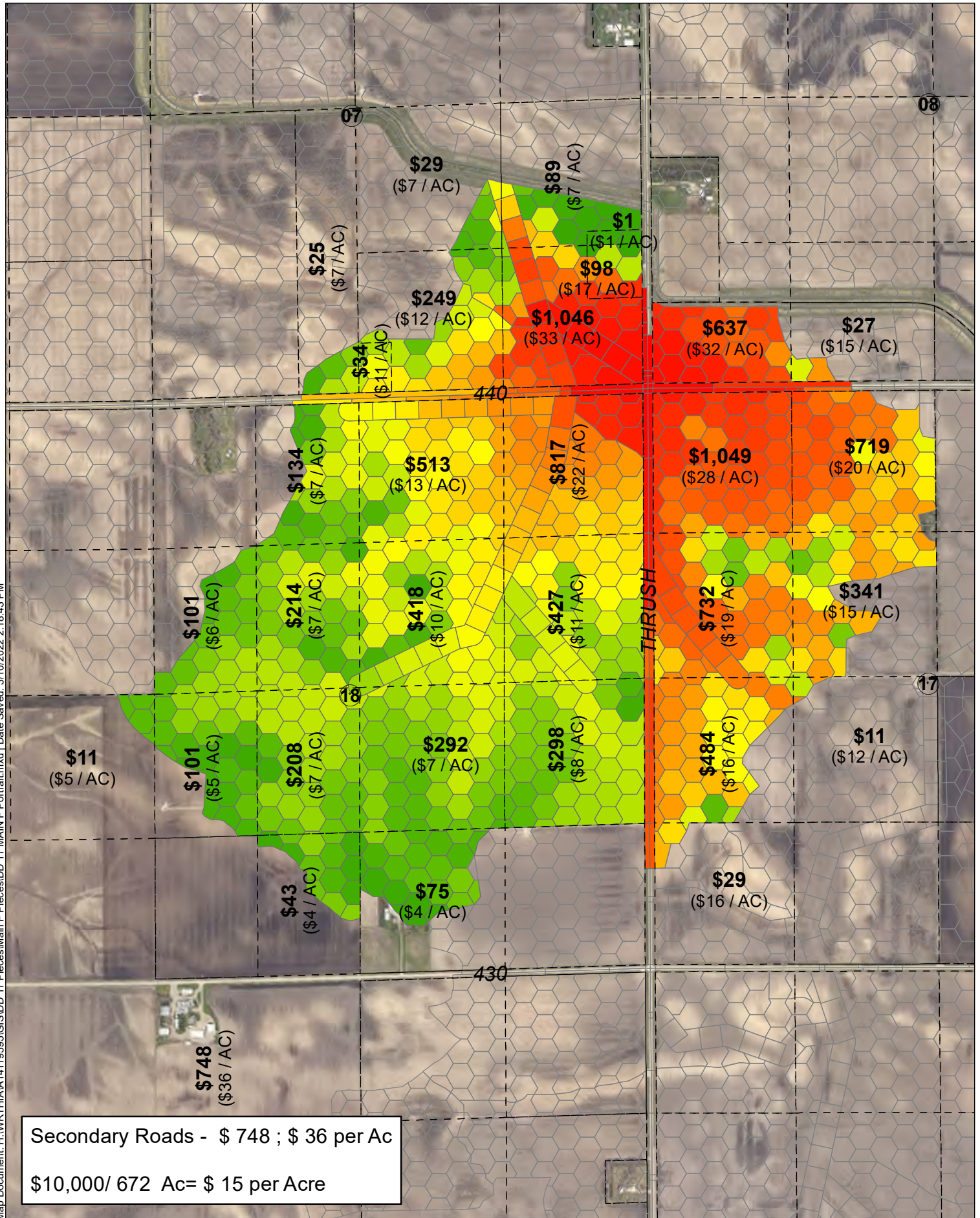


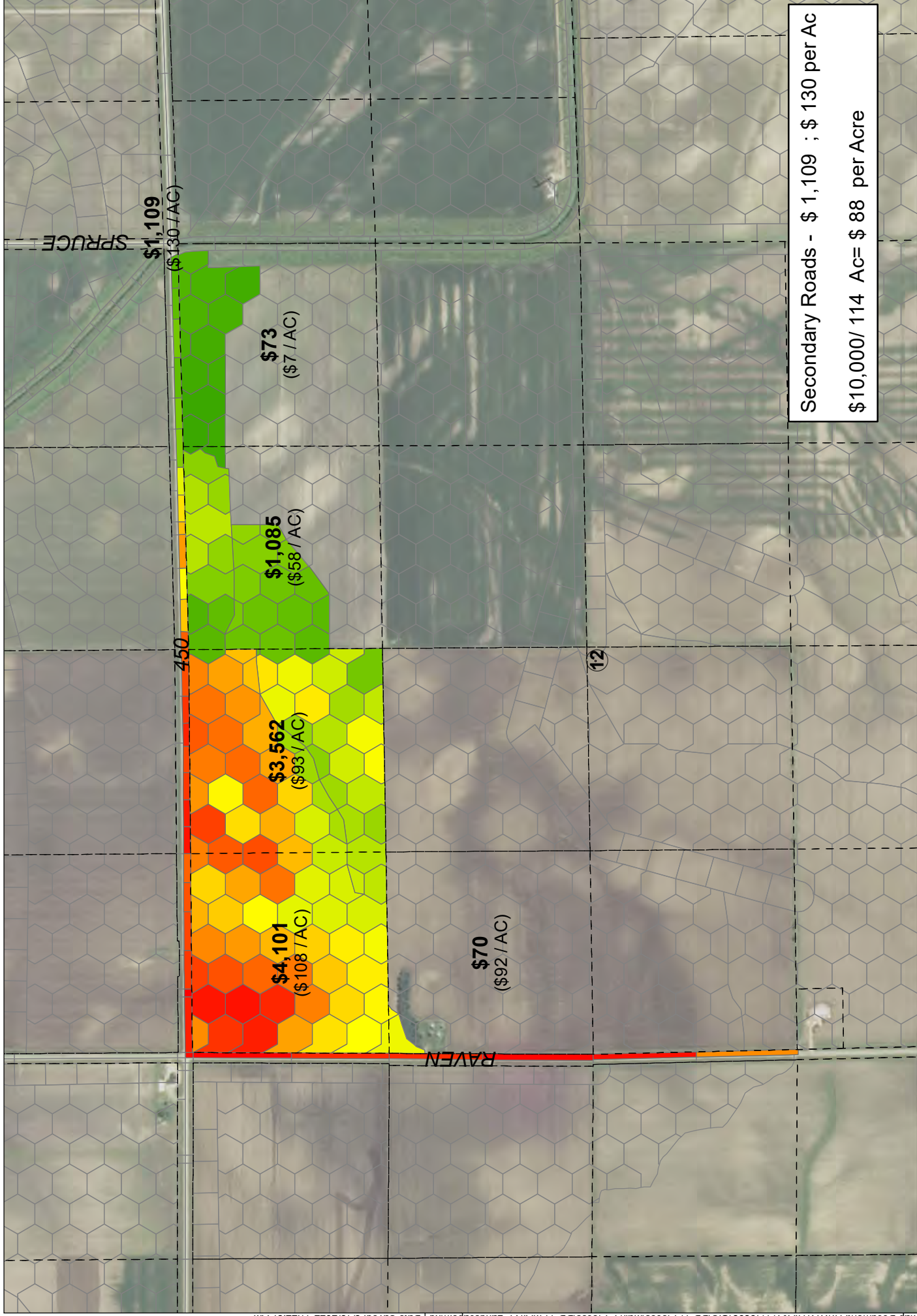
Secondary Roads - \$ 816 ; \$ 63 per Ac
 \$10,000/ 351 Ac= \$ 28 per Acre



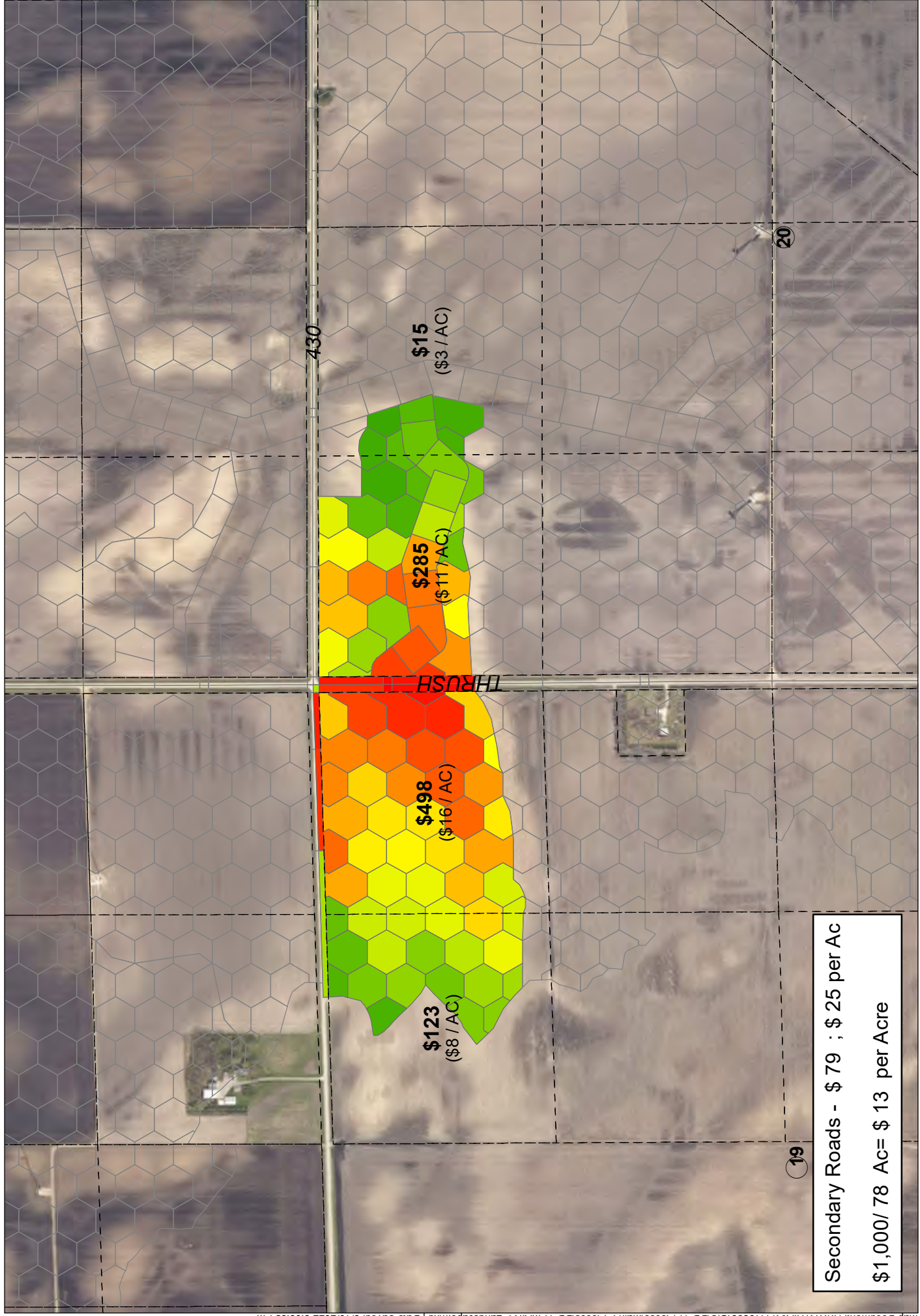
Map Document: H:\WRT\THIAA\14119595\GIS\DD 11 Pieces\Main F Pieces\DD 11 MAIN F Portrait.mxd | Date Saved: 3/10/2022 2:59:44 PM

Secondary Roads - \$ 82 ; \$ 16 per Ac
\$10,000/ 409 Ac= \$ 24 per Acre

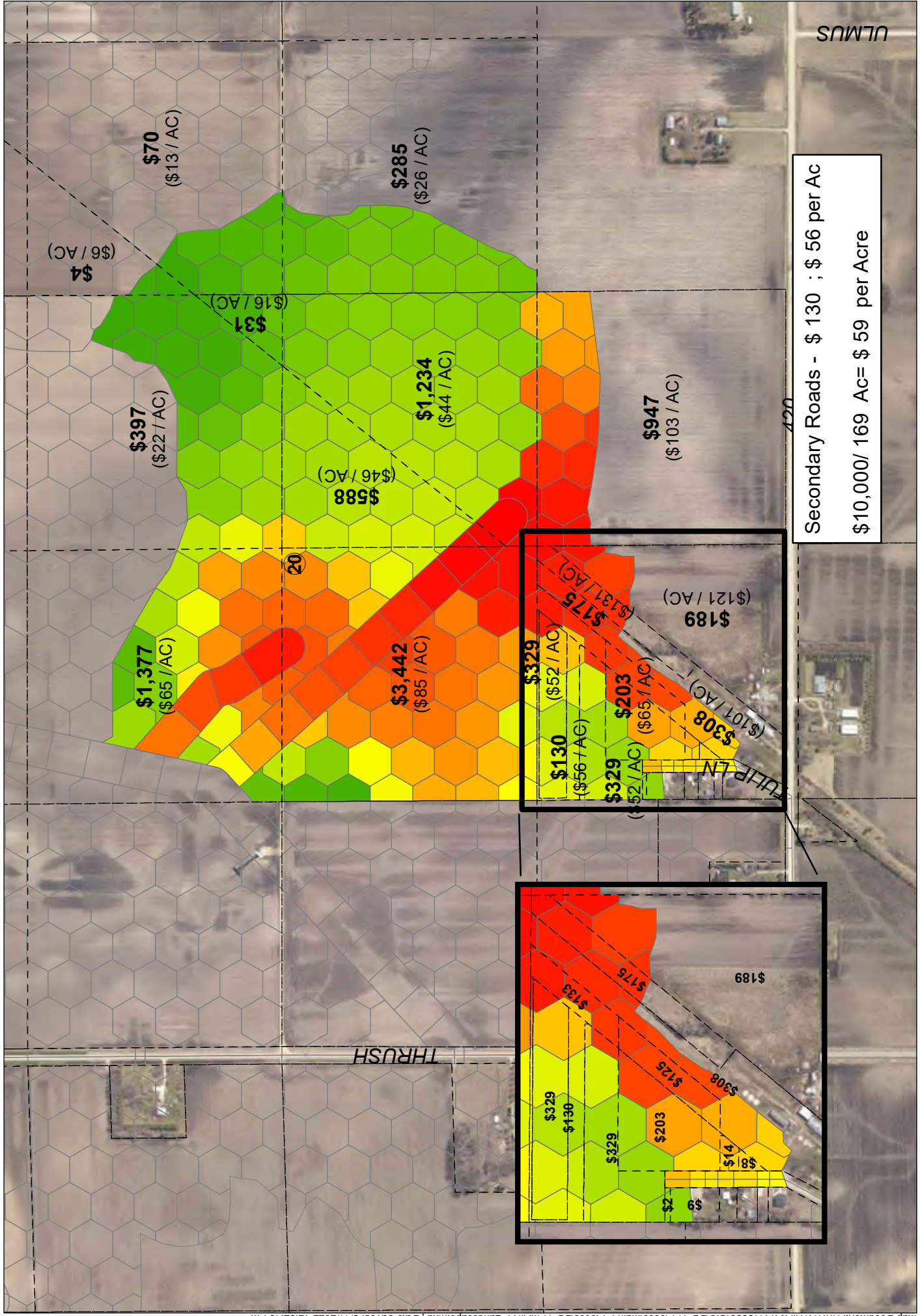




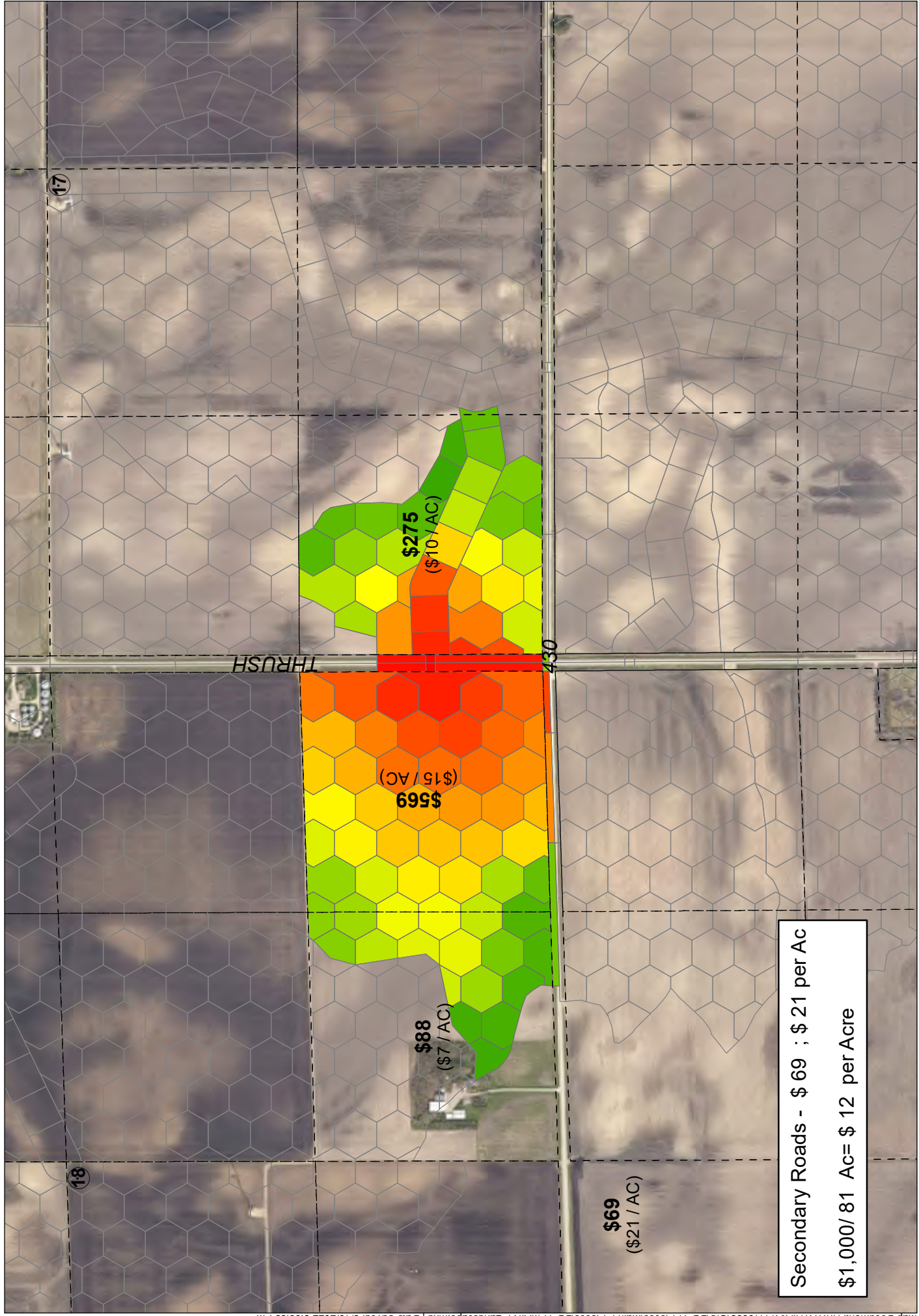
Secondary Roads - \$ 1,109 ; \$ 130 per Ac
 \$10,000/ 114 Ac= \$ 88 per Acre



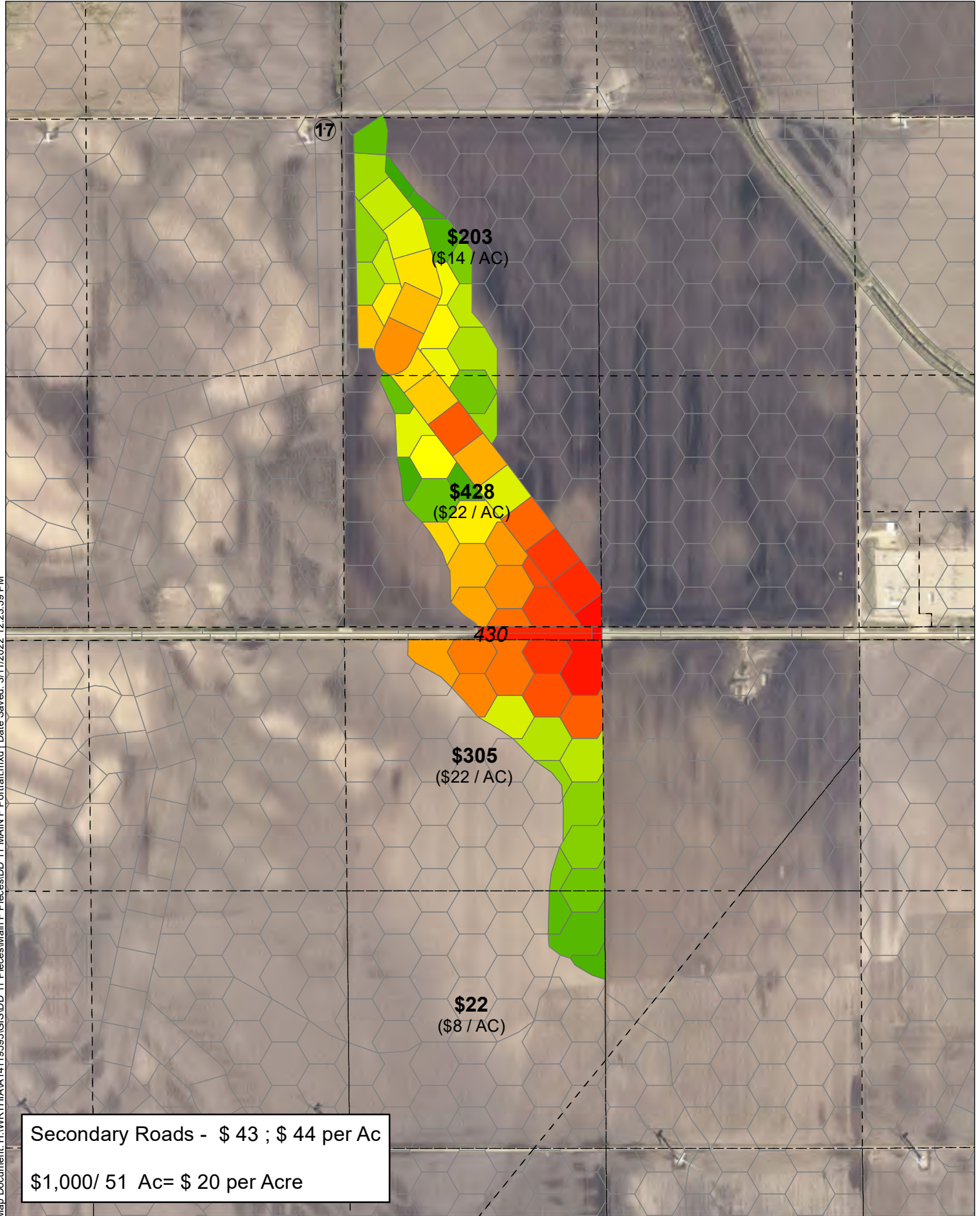
Secondary Roads - \$ 79 ; \$ 25 per Ac
 \$1,000/ 78 Ac= \$ 13 per Acre



Secondary Roads - \$ 130 ; \$ 56 per Ac
 \$10,000/ 169 Ac= \$ 59 per Acre

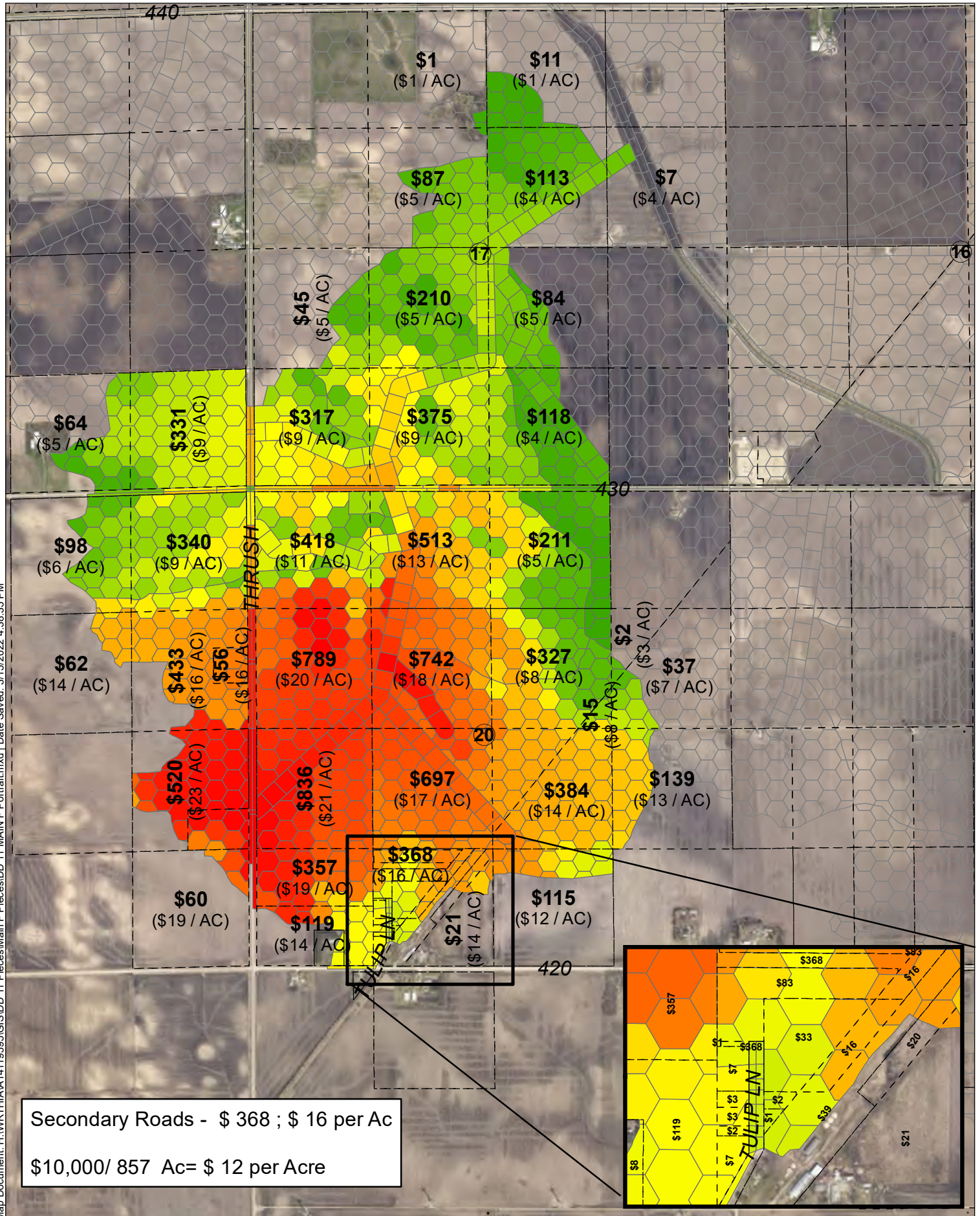


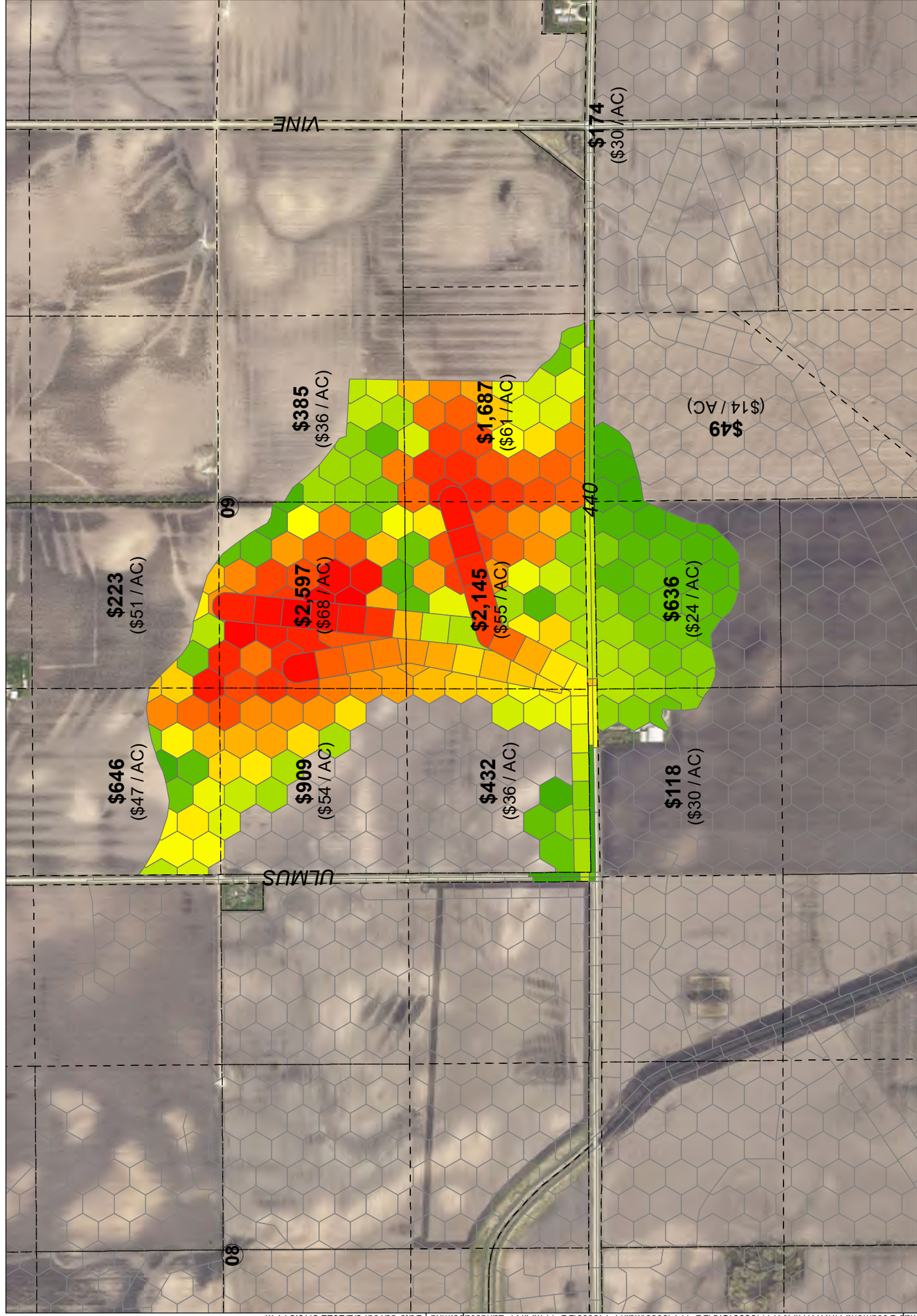
Secondary Roads - \$ 69 ; \$ 21 per Ac
 \$1,000/ 81 Ac= \$ 12 per Acre

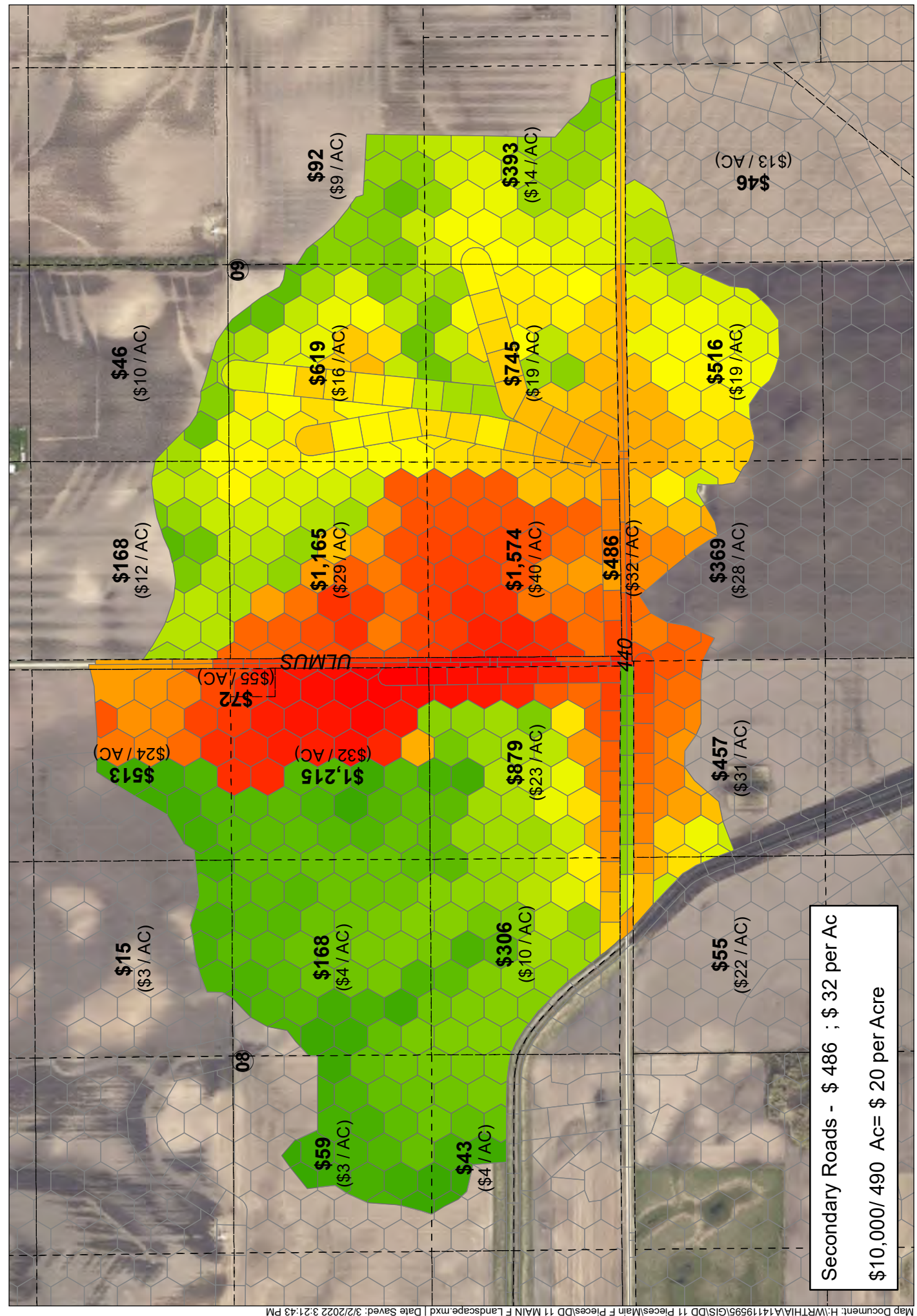


Map Document: H:\WORTH\IA\14119595\GIS\DD_11 MAIN F Portrait.mxd | Date Saved: 3/11/2022 12:23:39 PM

Secondary Roads - \$ 43 ; \$ 44 per Ac
\$1,000/ 51 Ac= \$ 20 per Acre



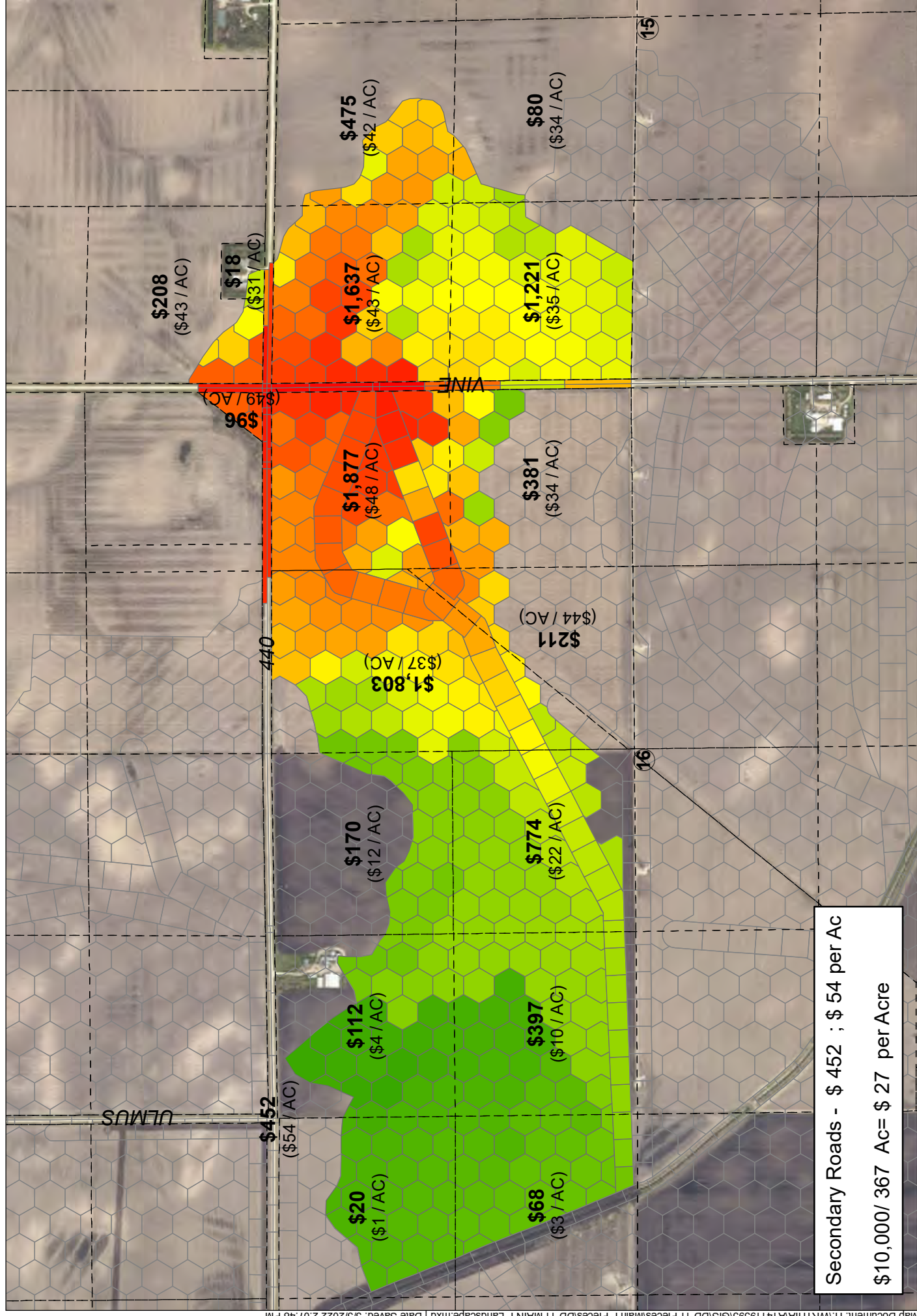




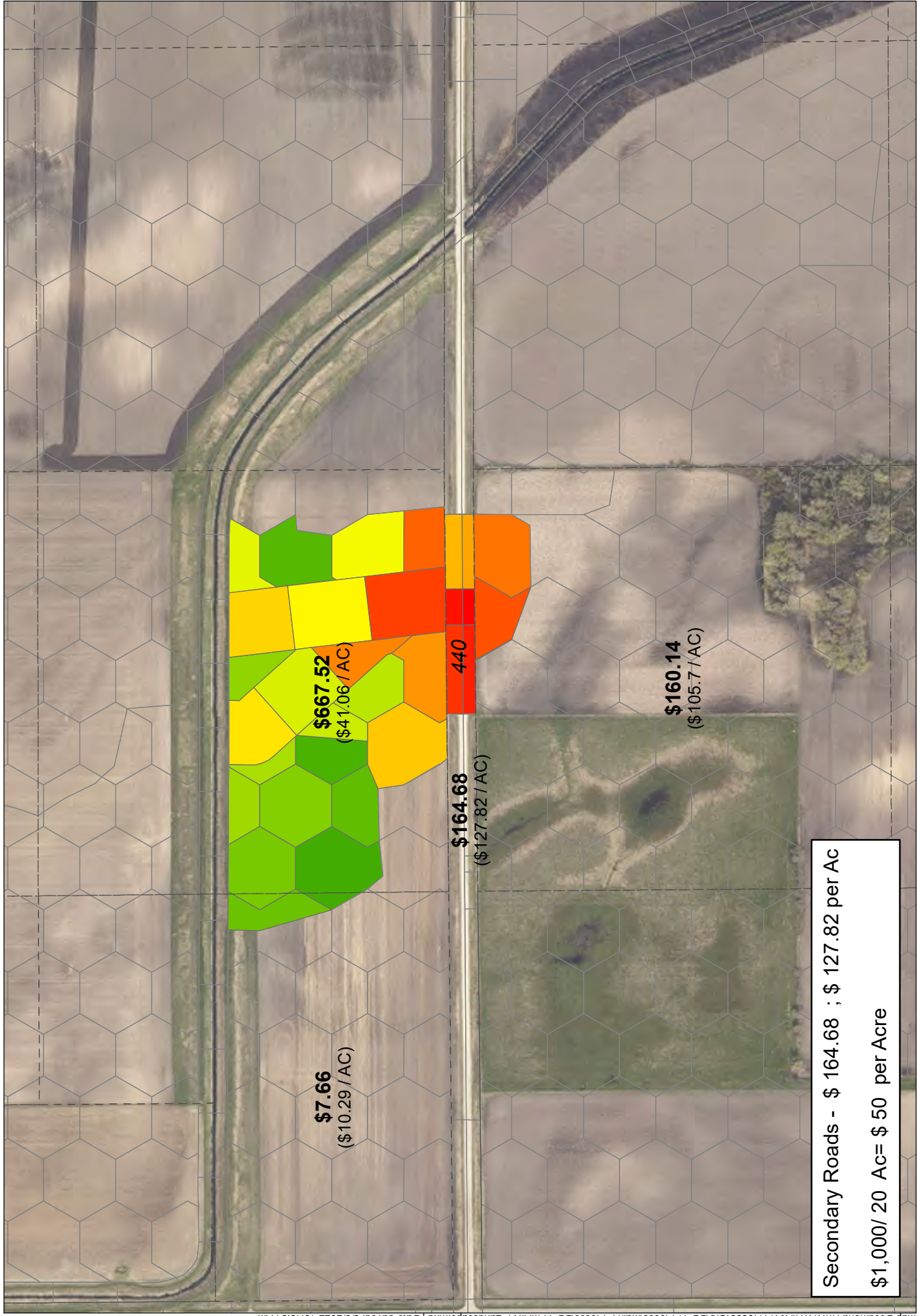
Secondary Roads - \$ 486 ; \$ 32 per Ac
\$10,000/ 490 Ac= \$ 20 per Acre



Real People. Real Solutions.



Secondary Roads - \$ 452 ; \$ 54 per Ac
 \$10,000/ 367 Ac= \$ 27 per Acre



Secondary Roads - \$ 164.68 ; \$ 127.82 per Ac
 \$1,000/ 20 Ac= \$ 50 per Acre

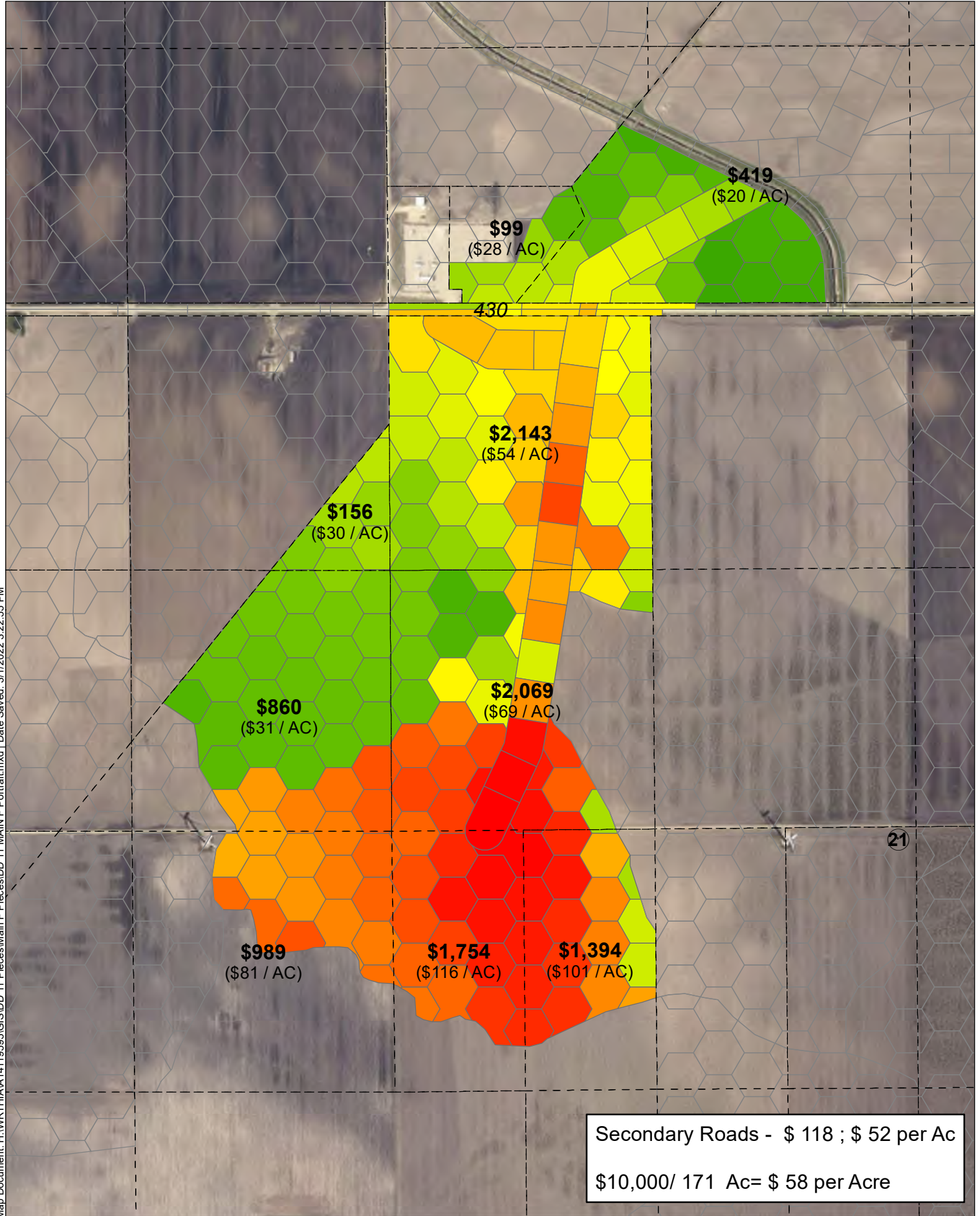
Drainage District No 11; Main F, Lateral 55 & 55 Relief,
and 55-A Relief

Parcel Assessment Based on a \$10,000 Cost



Worth County, IA

March 2022

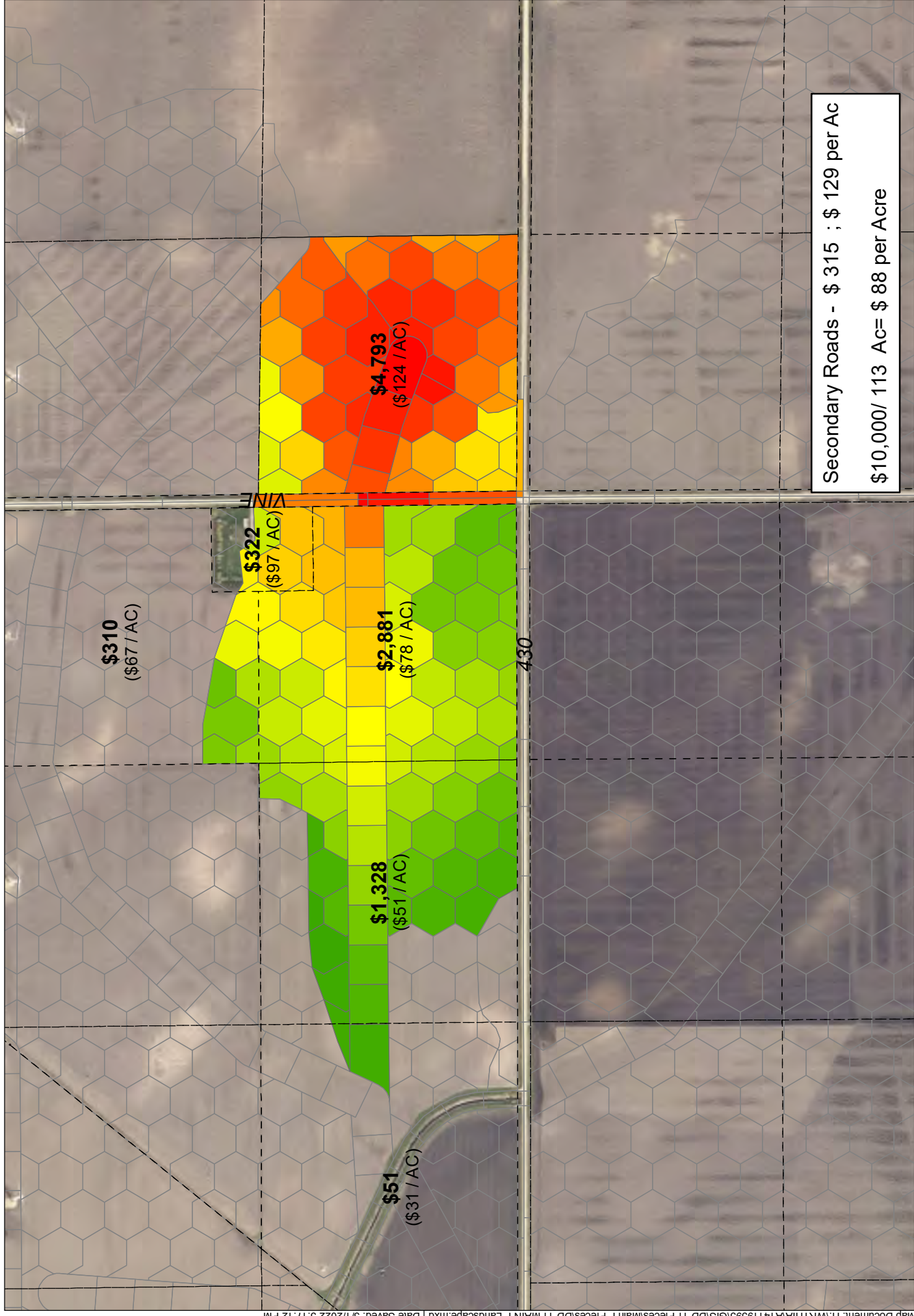


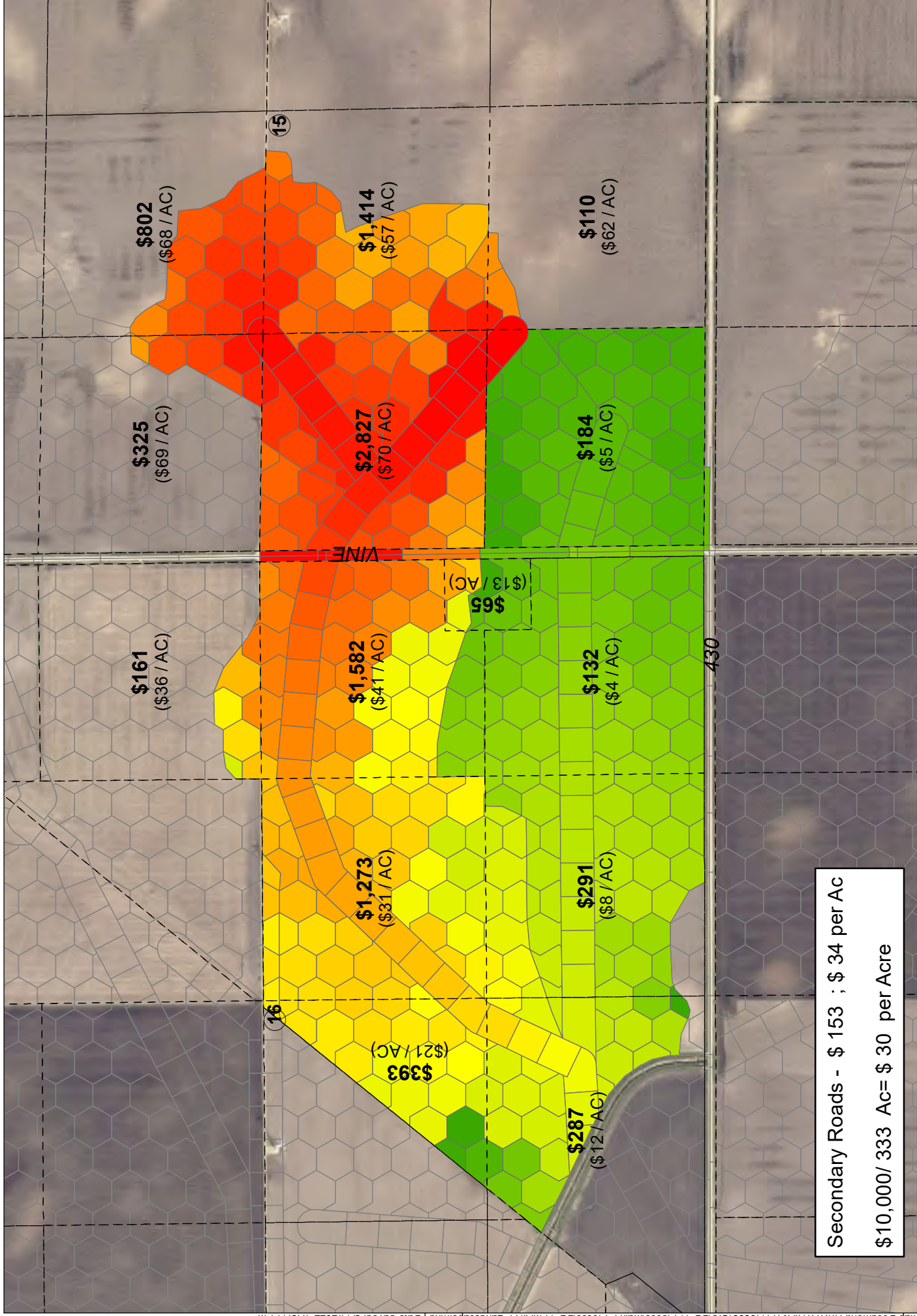
Map Document: H:\WORTH\IA\14119595\GIS\DD 11 MAIN F Portrait.mxd | Date Saved: 3/1/2022 3:22:55 PM

Secondary Roads - \$ 118 ; \$ 52 per Ac
\$10,000/ 171 Ac= \$ 58 per Acre

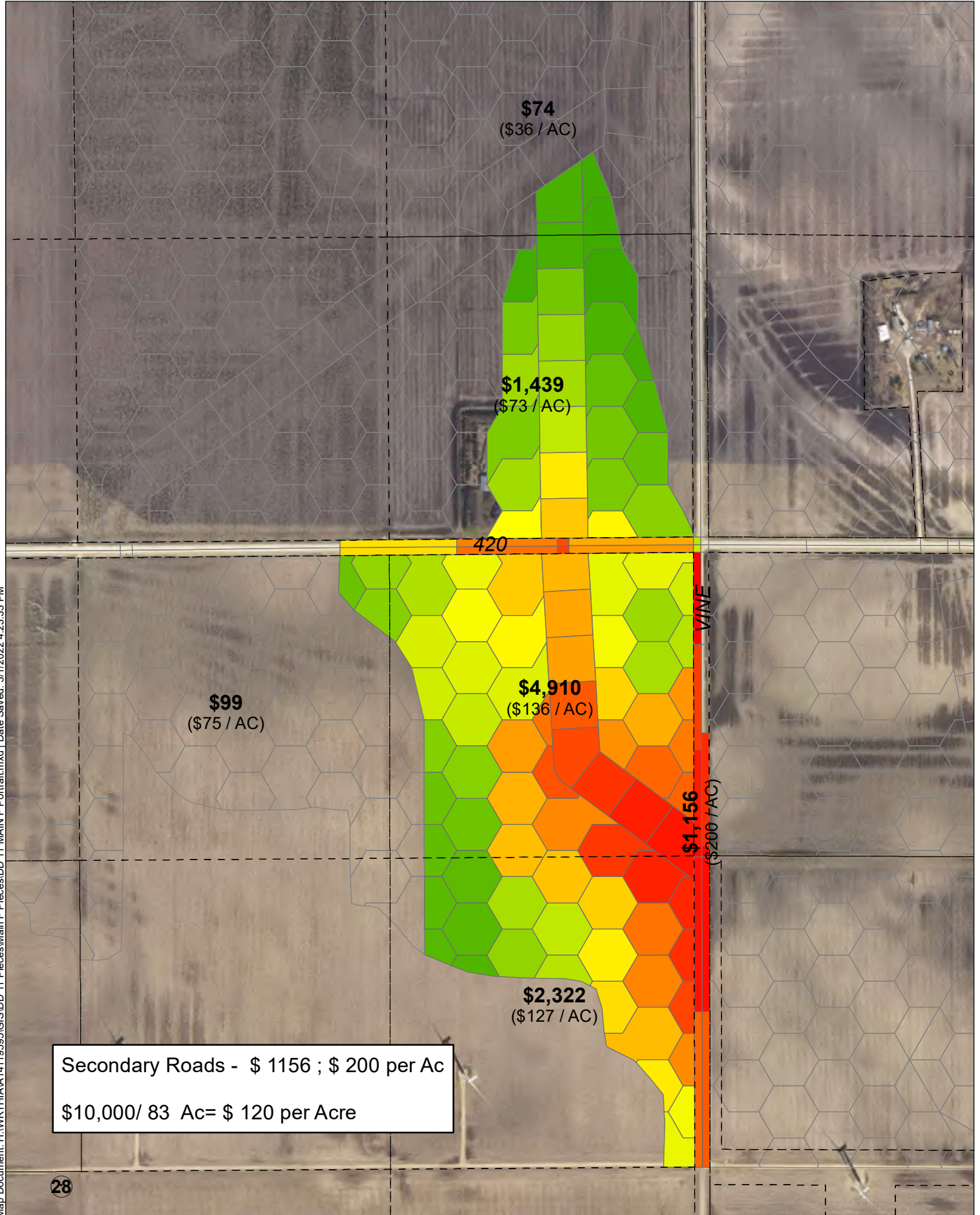


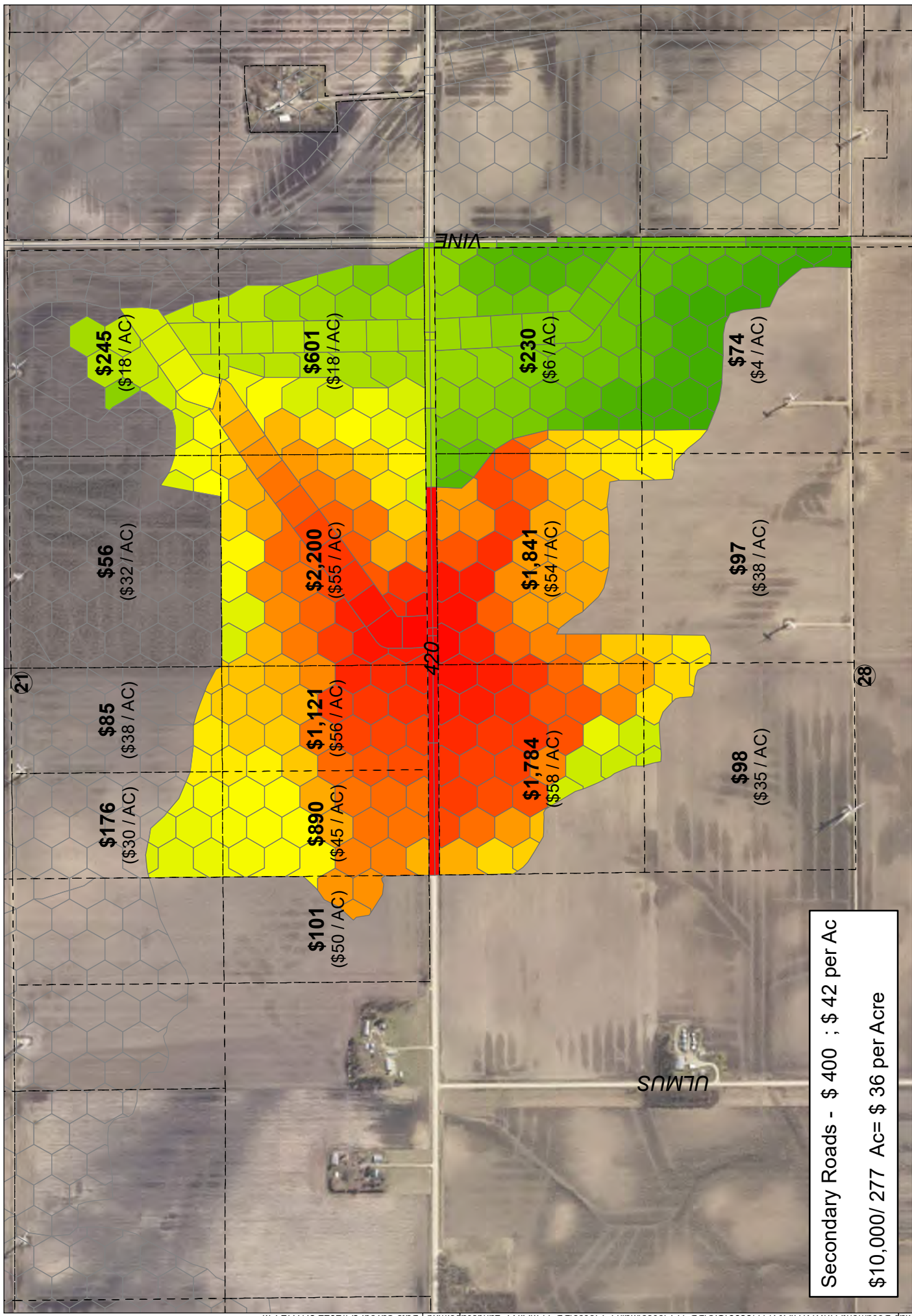
Real People. Real Solutions.



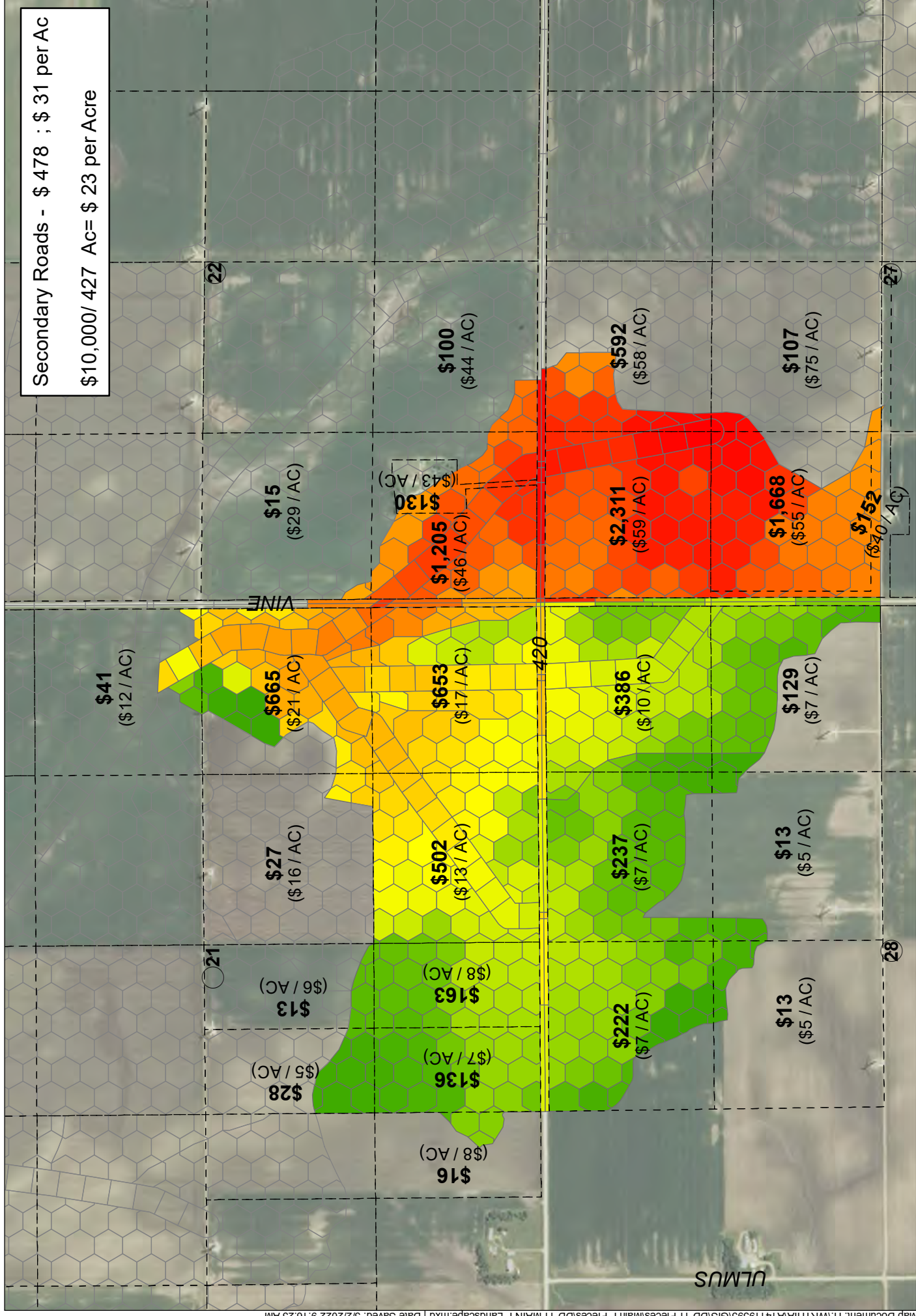


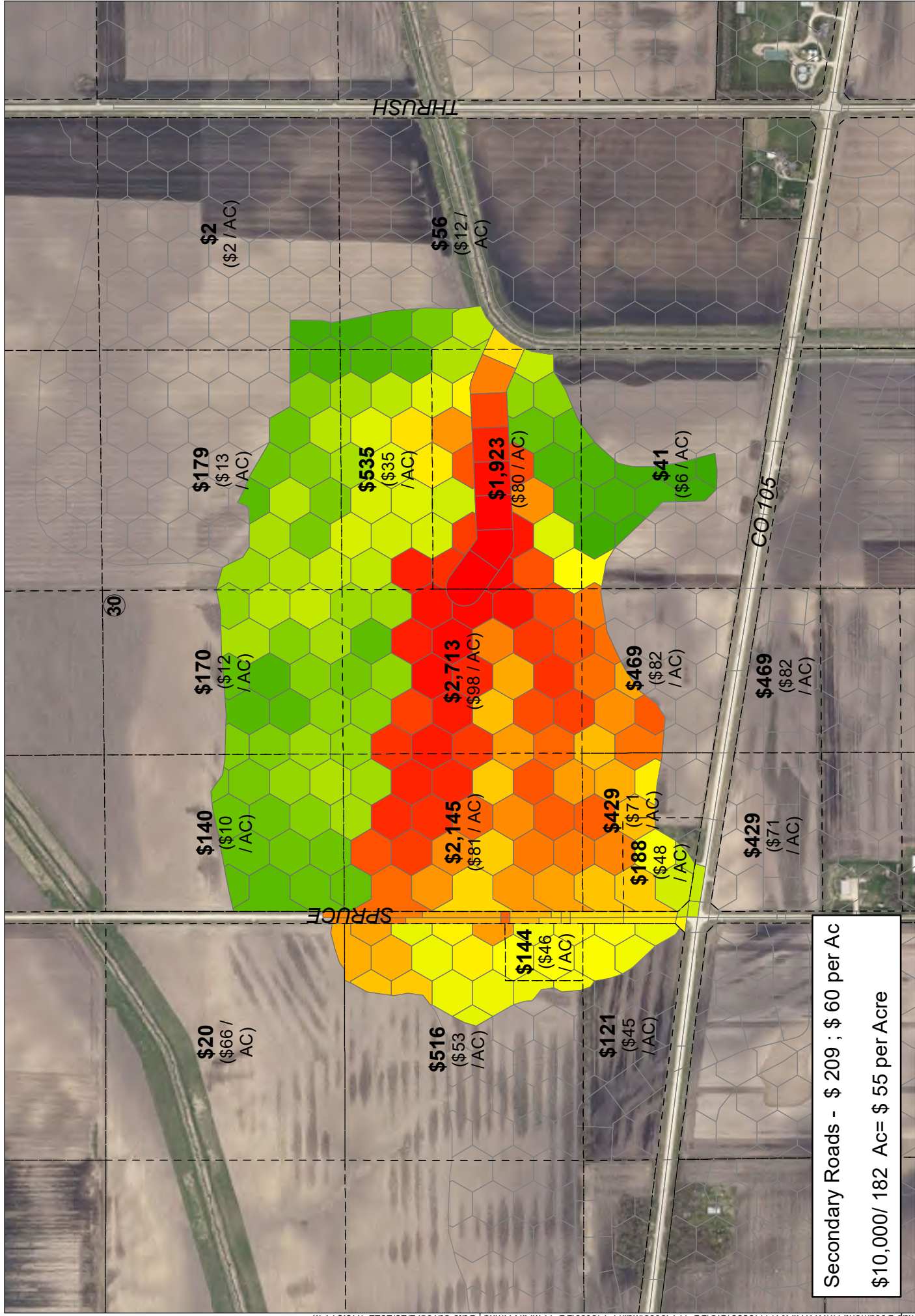
Secondary Roads - \$ 153 ; \$ 34 per Ac
 \$10,000/ 333 Ac= \$ 30 per Acre



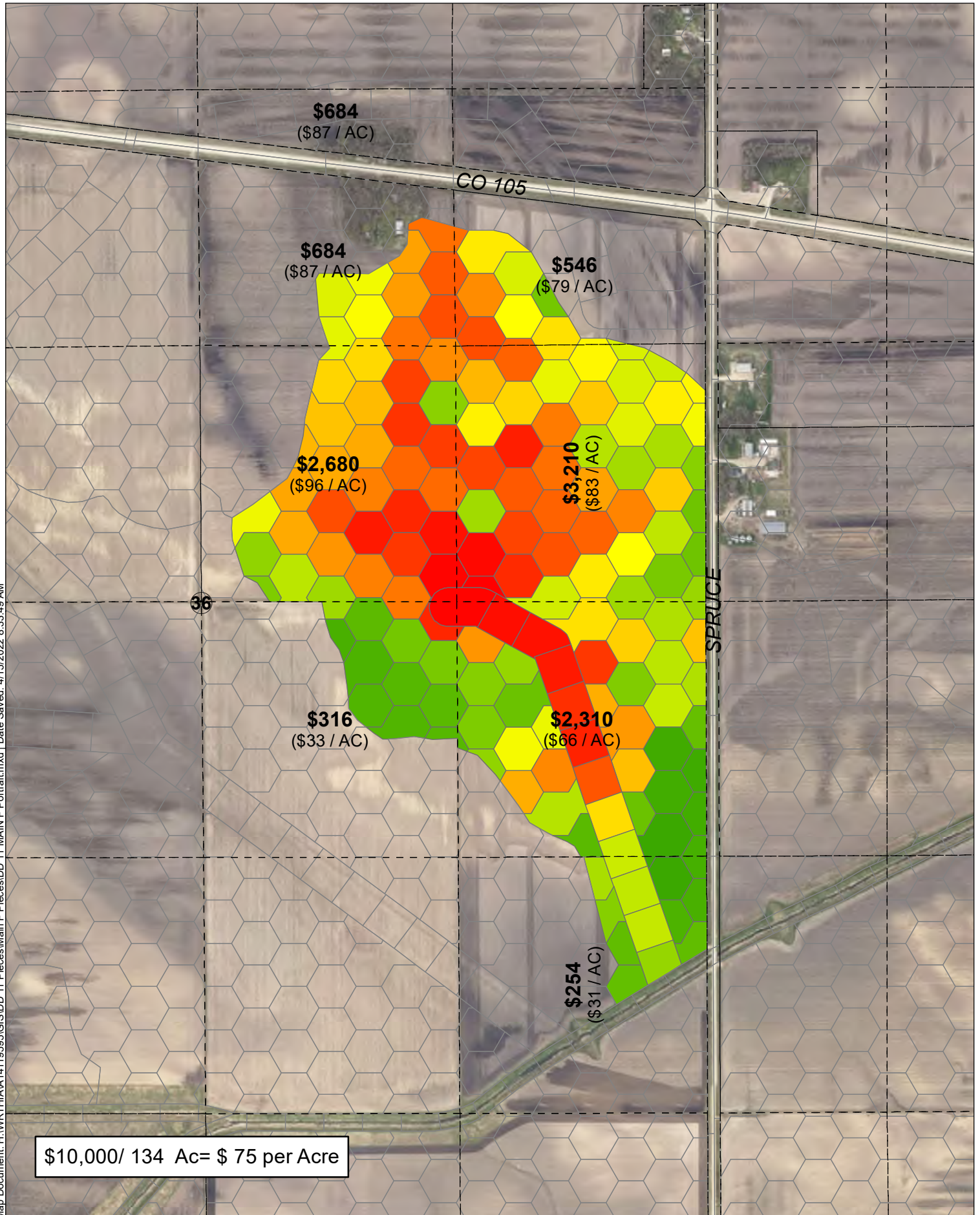


Secondary Roads - \$ 400 ; \$ 42 per Ac
\$10,000/ 277 Ac= \$ 36 per Acre





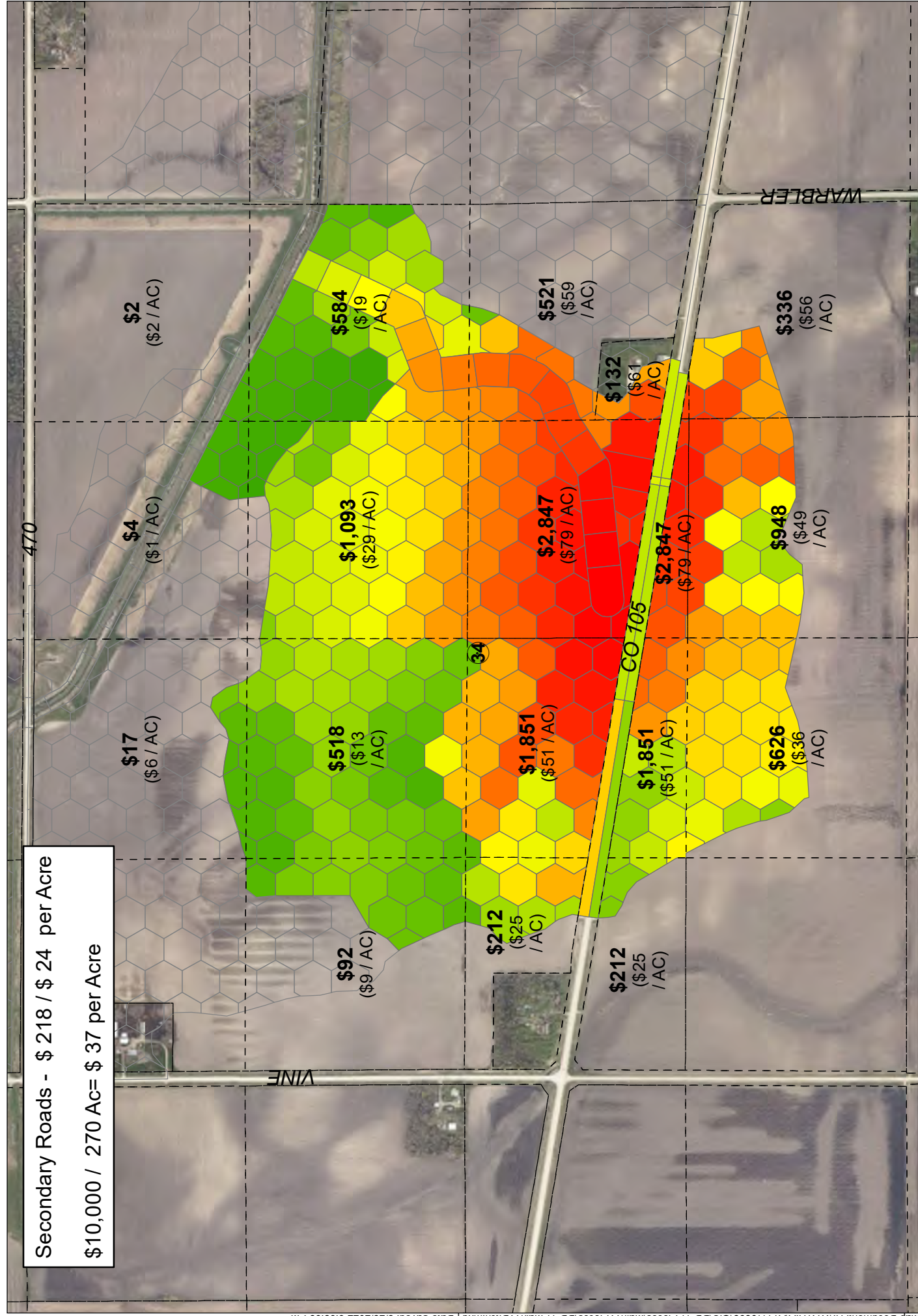
Secondary Roads - \$ 209 ; \$ 60 per Ac
 \$10,000/ 182 Ac= \$ 55 per Acre

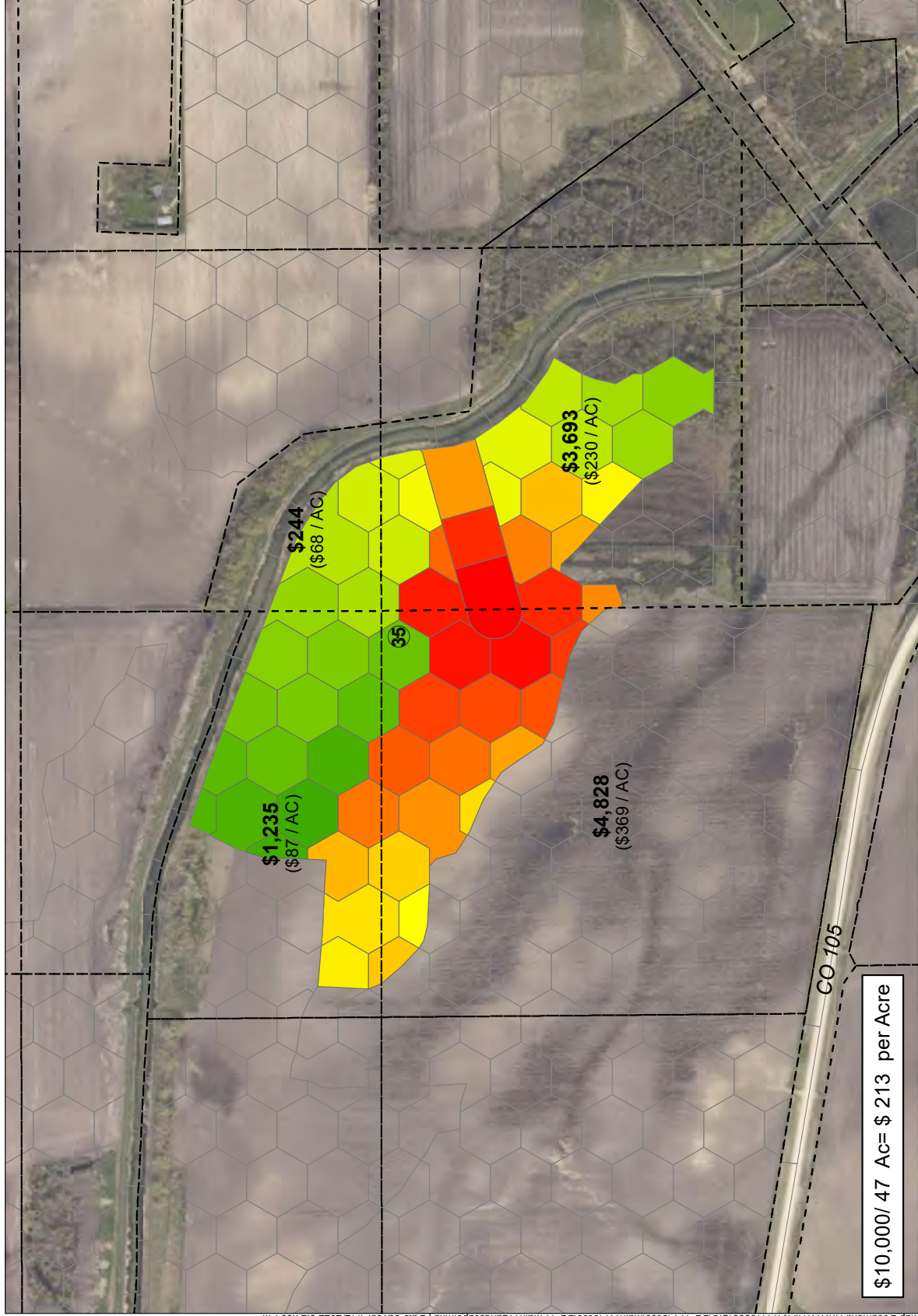


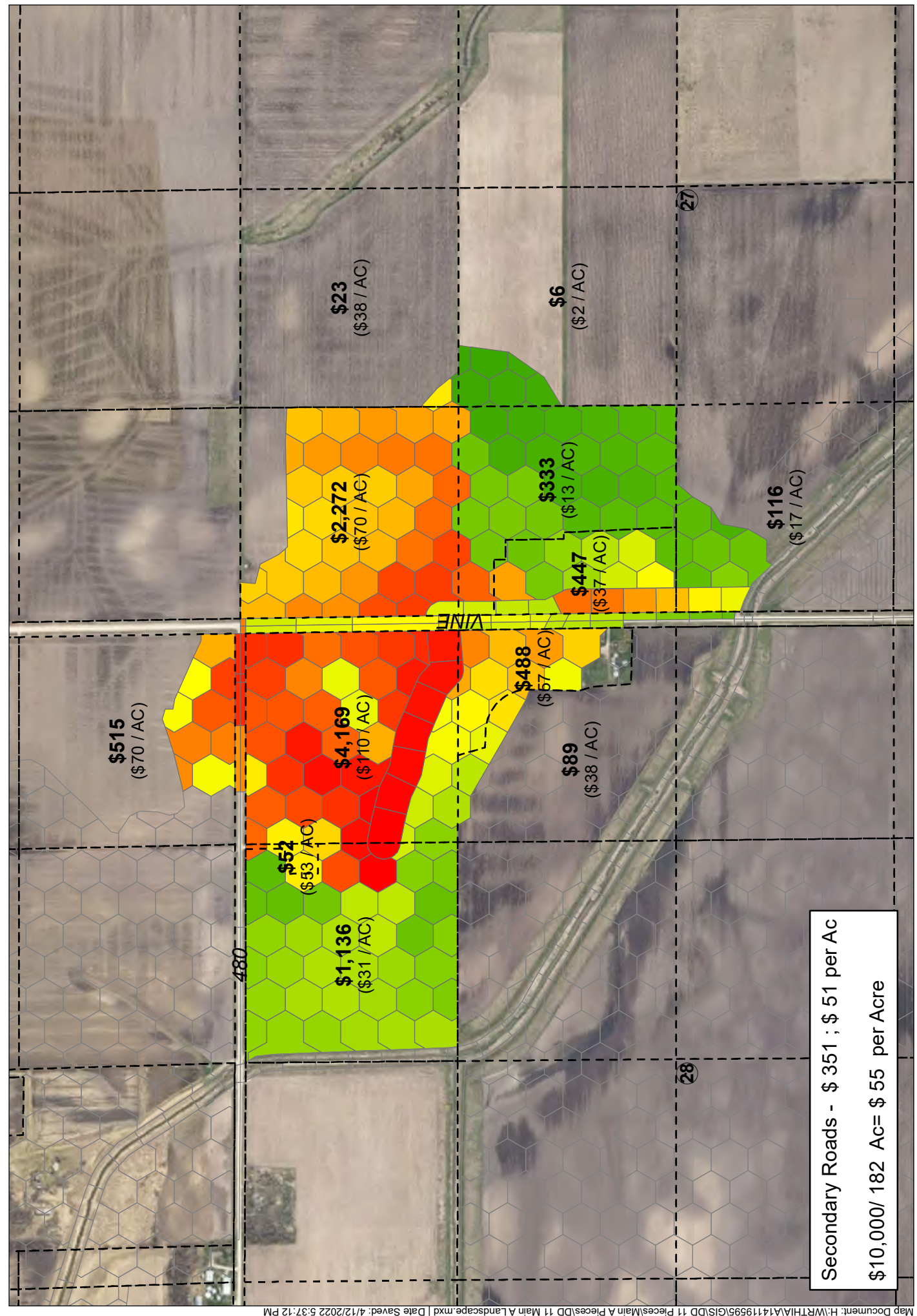
\$10,000/ 134 Ac= \$ 75 per Acre



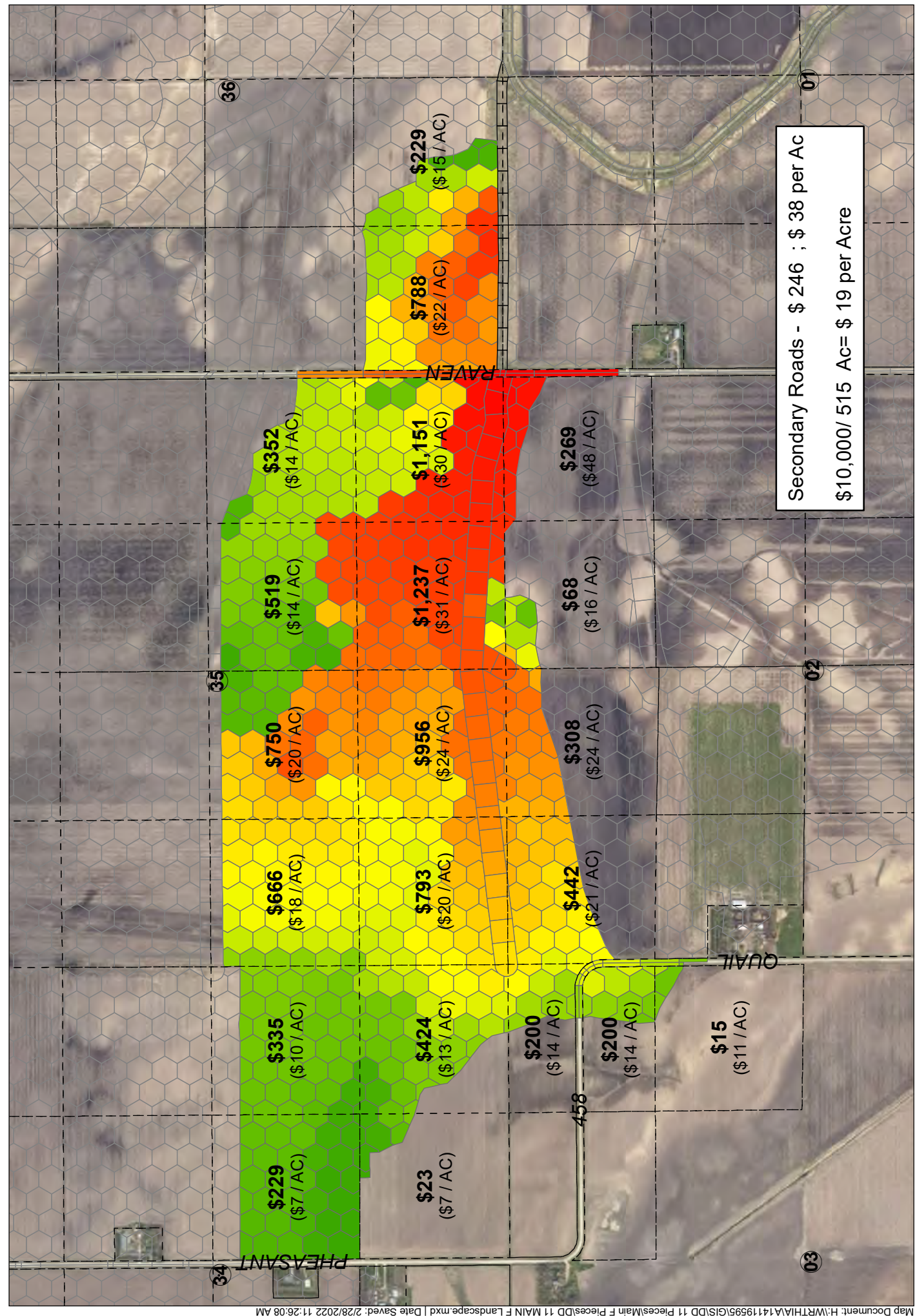
Real People. Real Solutions.



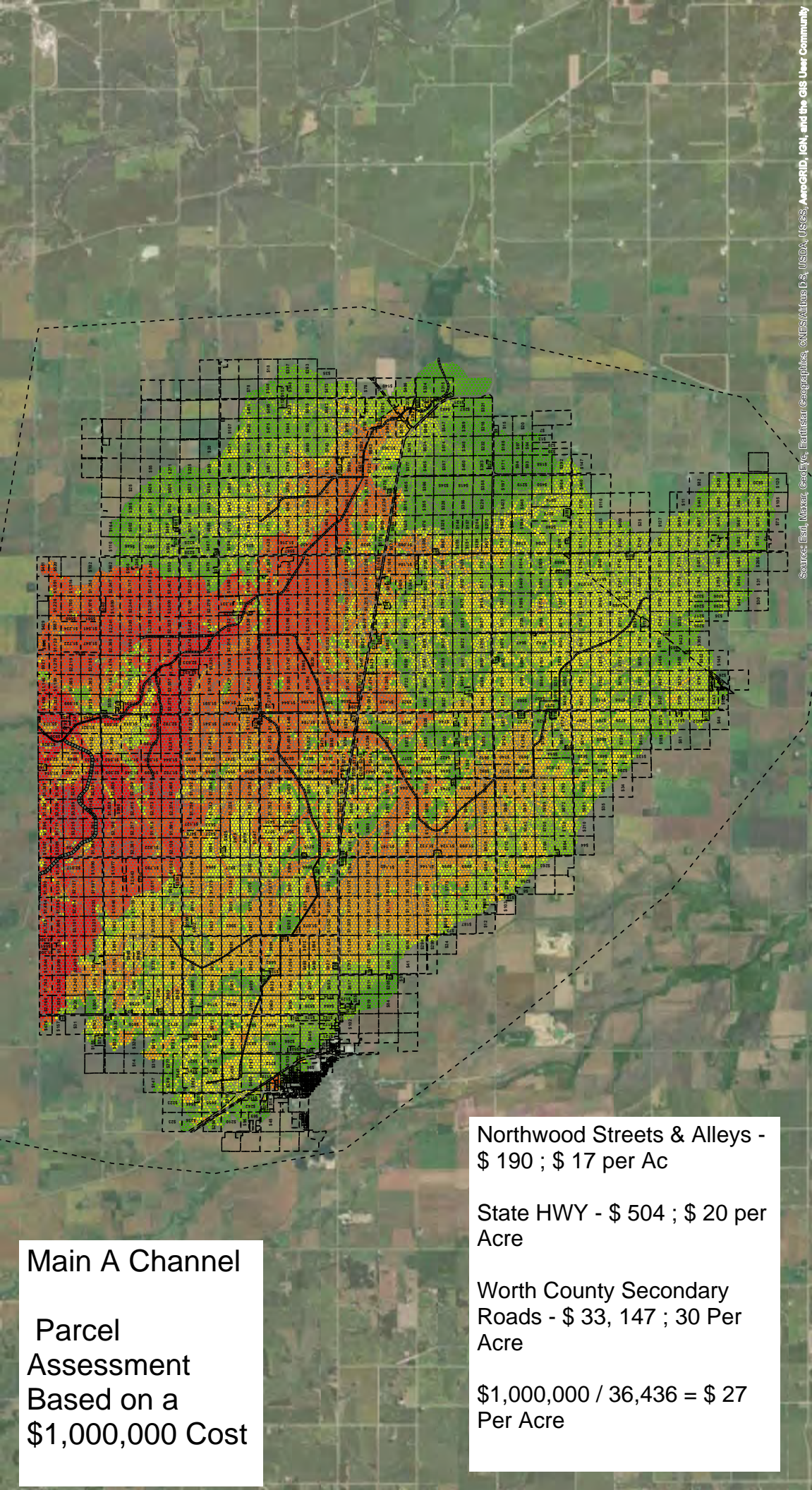




Secondary Roads - \$ 351 ; \$ 51 per Ac
\$10,000/ 182 Ac= \$ 55 per Acre



Secondary Roads - \$ 246 ; \$ 38 per Ac
\$10,000/ 515 Ac= \$ 19 per Acre



Main A Channel

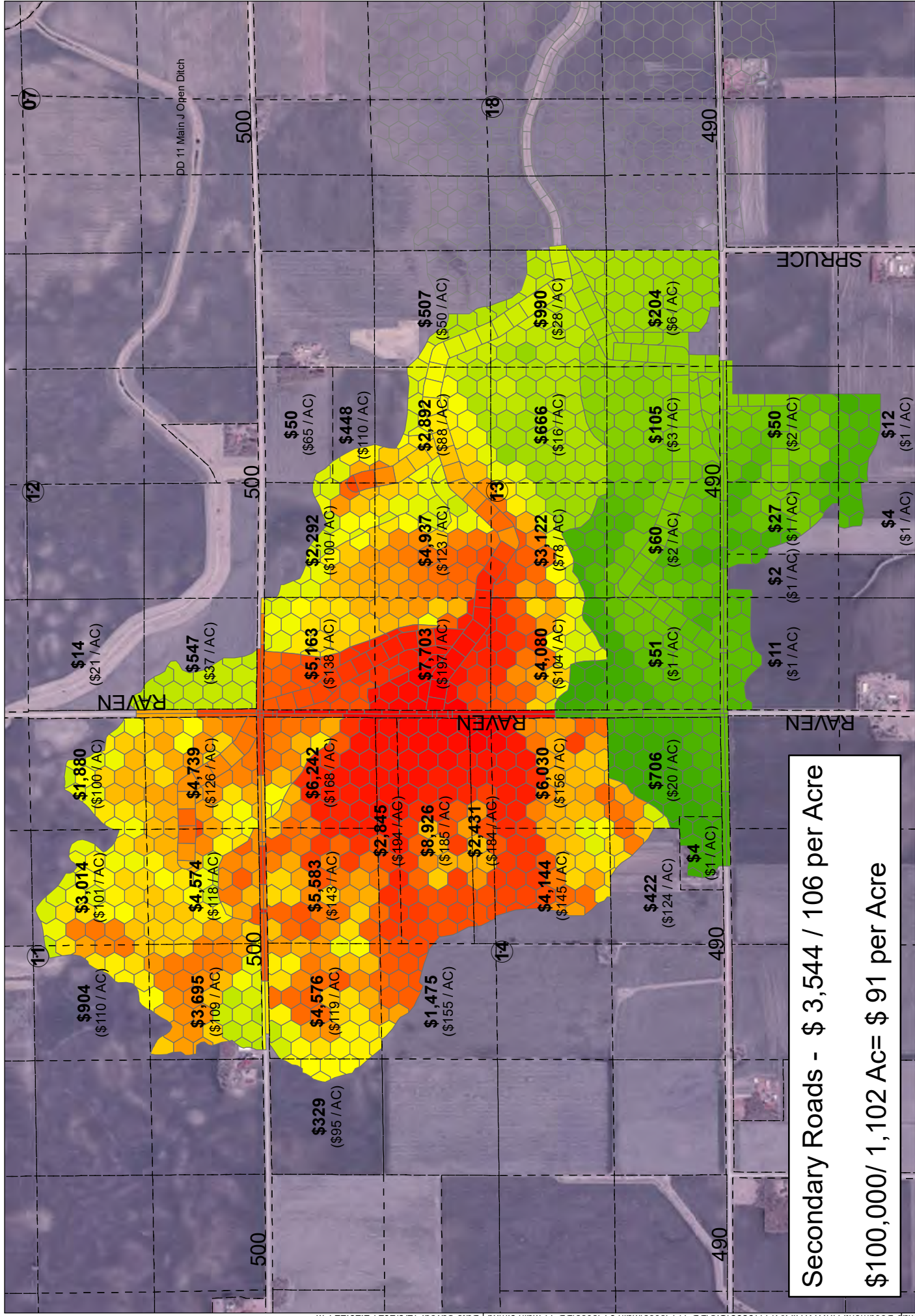
Parcel Assessment Based on a \$1,000,000 Cost

Northwood Streets & Alleys - \$ 190 ; \$ 17 per Ac

State HWY - \$ 504 ; \$ 20 per Acre

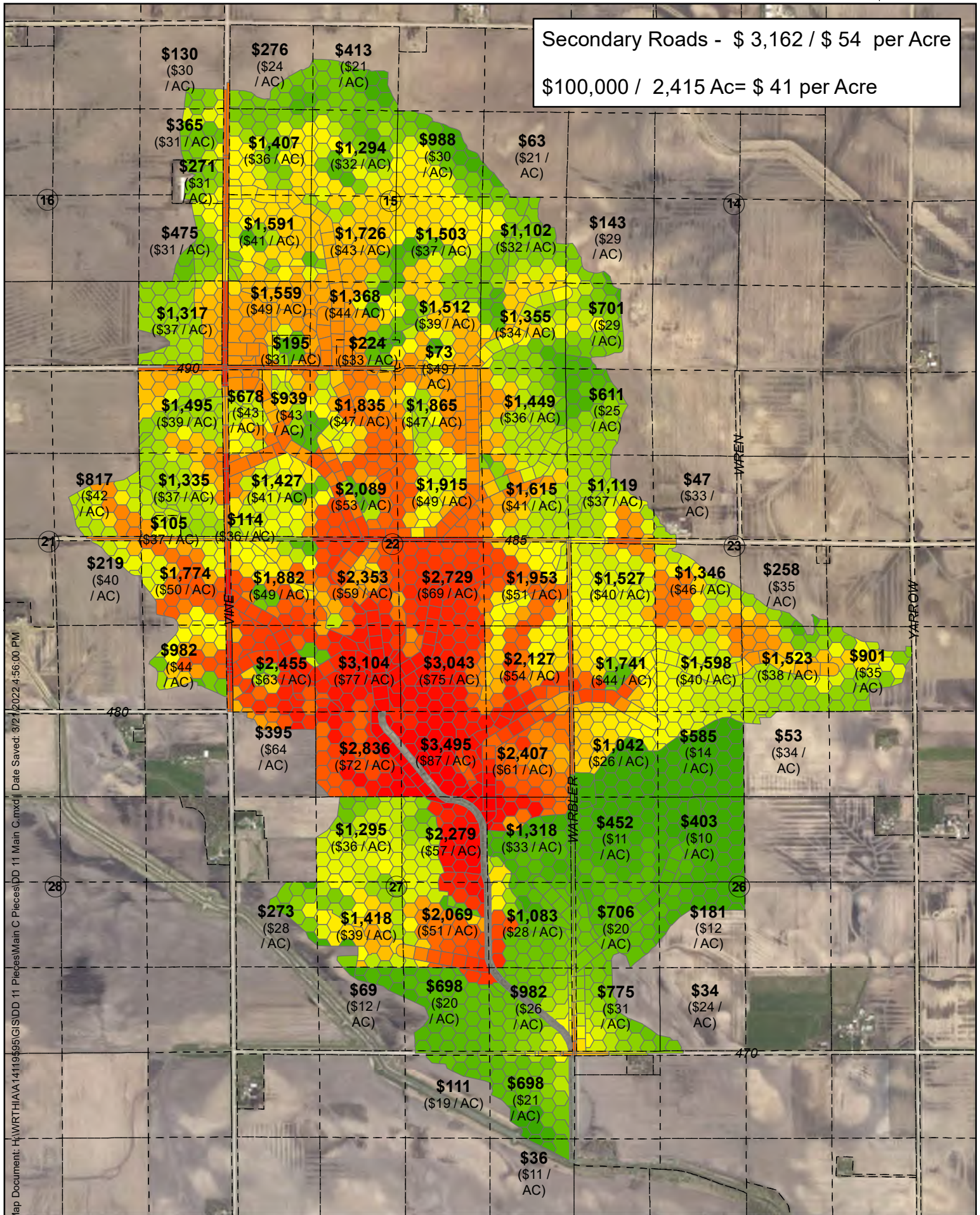
Worth County Secondary Roads - \$ 33, 147 ; 30 Per Acre

\$1,000,000 / 36,436 = \$ 27 Per Acre



Secondary Roads - \$ 3,544 / 106 per Acre
 \$100,000/ 1,102 Ac= \$ 91 per Acre

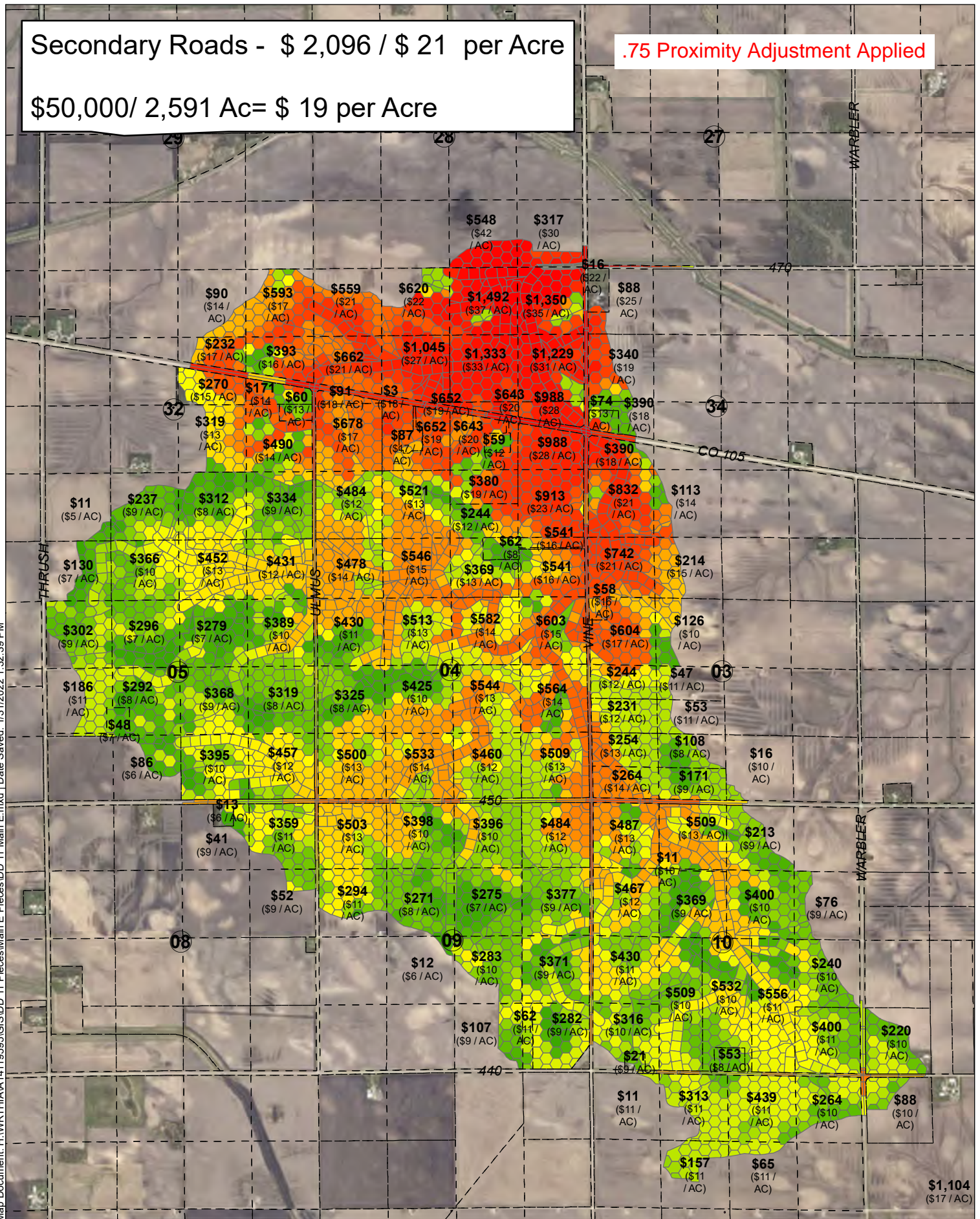
Secondary Roads - \$ 3,162 / \$ 54 per Acre
\$100,000 / 2,415 Ac = \$ 41 per Acre



Secondary Roads - \$ 2,096 / \$ 21 per Acre

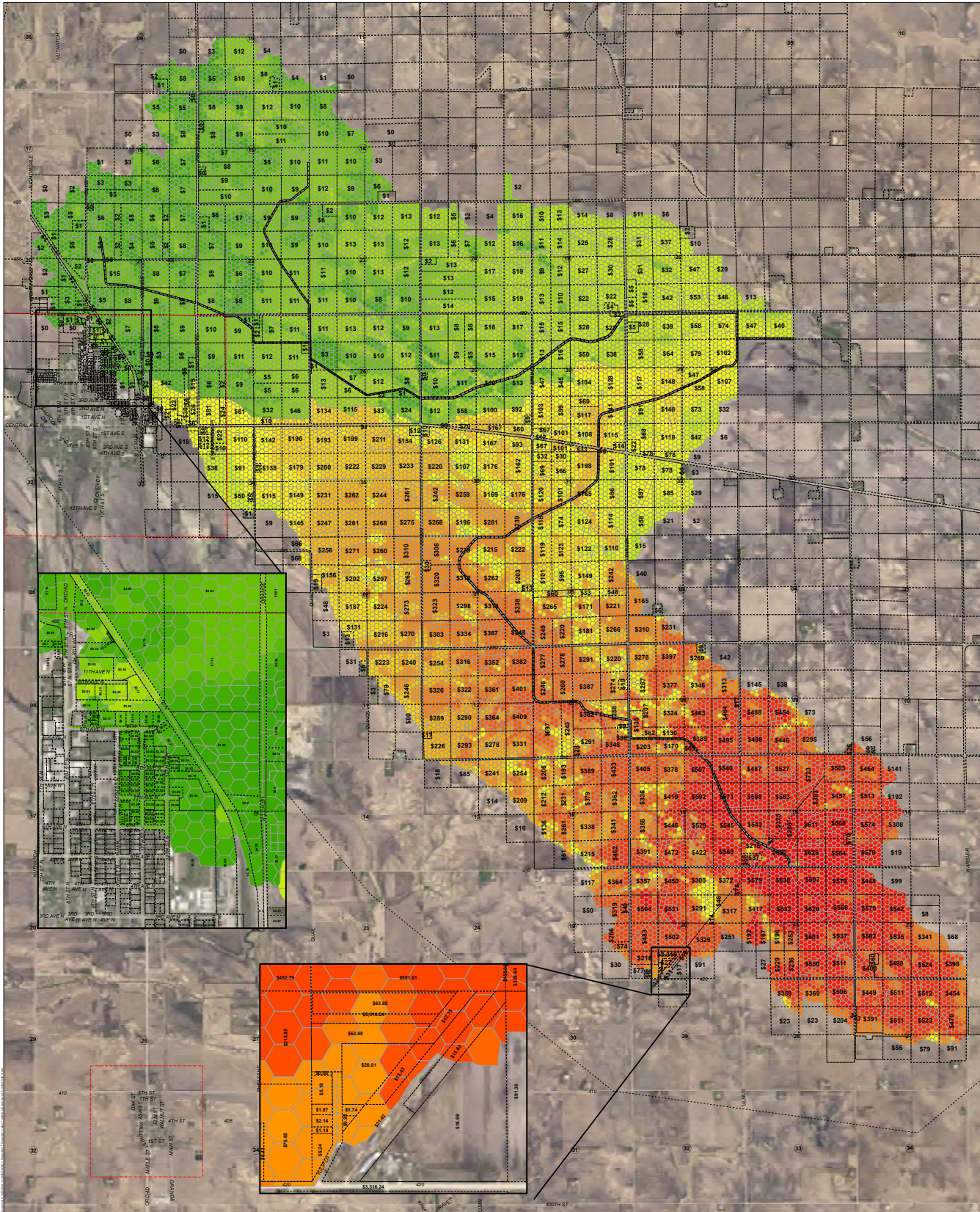
\$50,000/ 2,591 Ac= \$ 19 per Acre

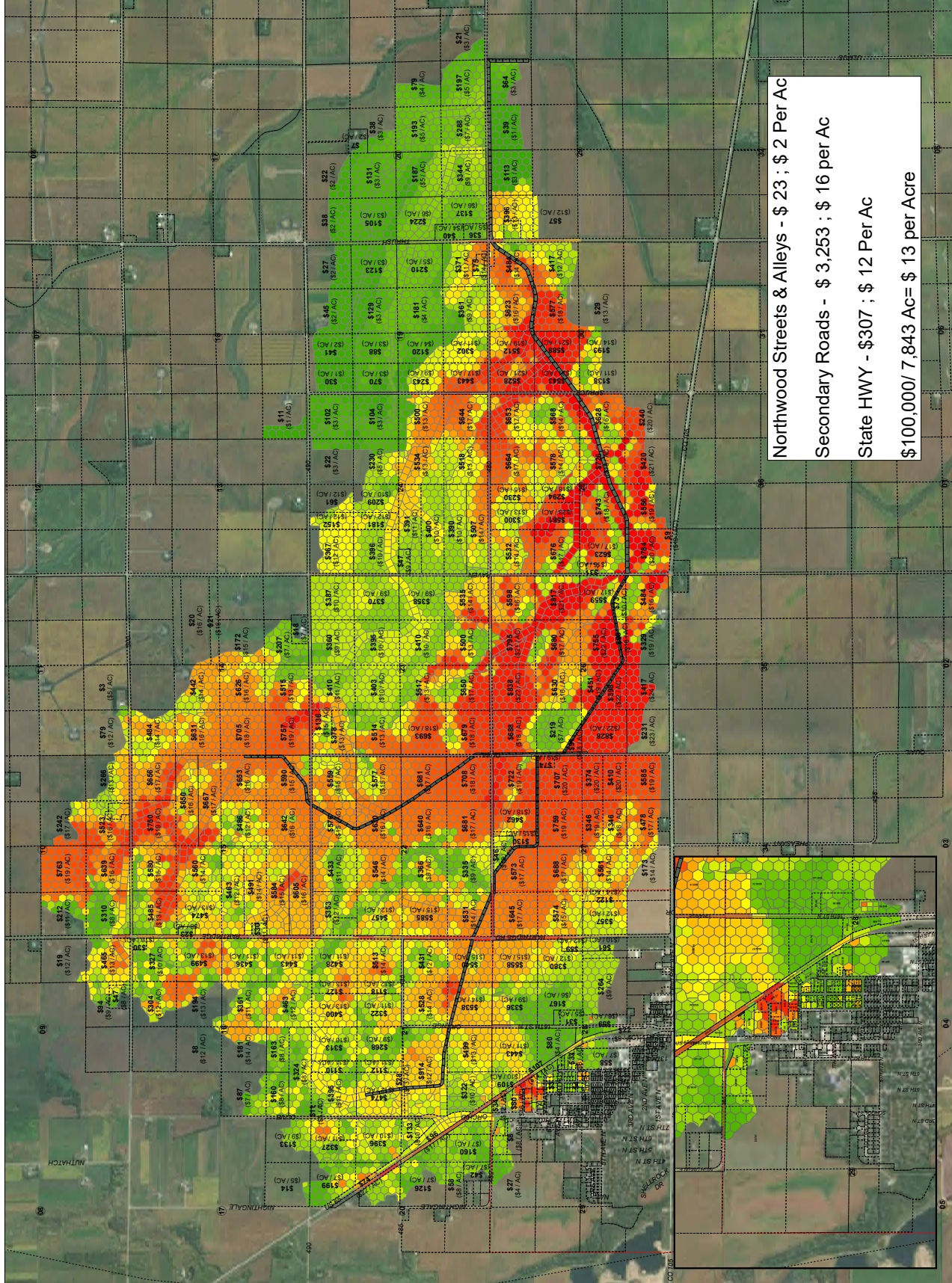
.75 Proximity Adjustment Applied



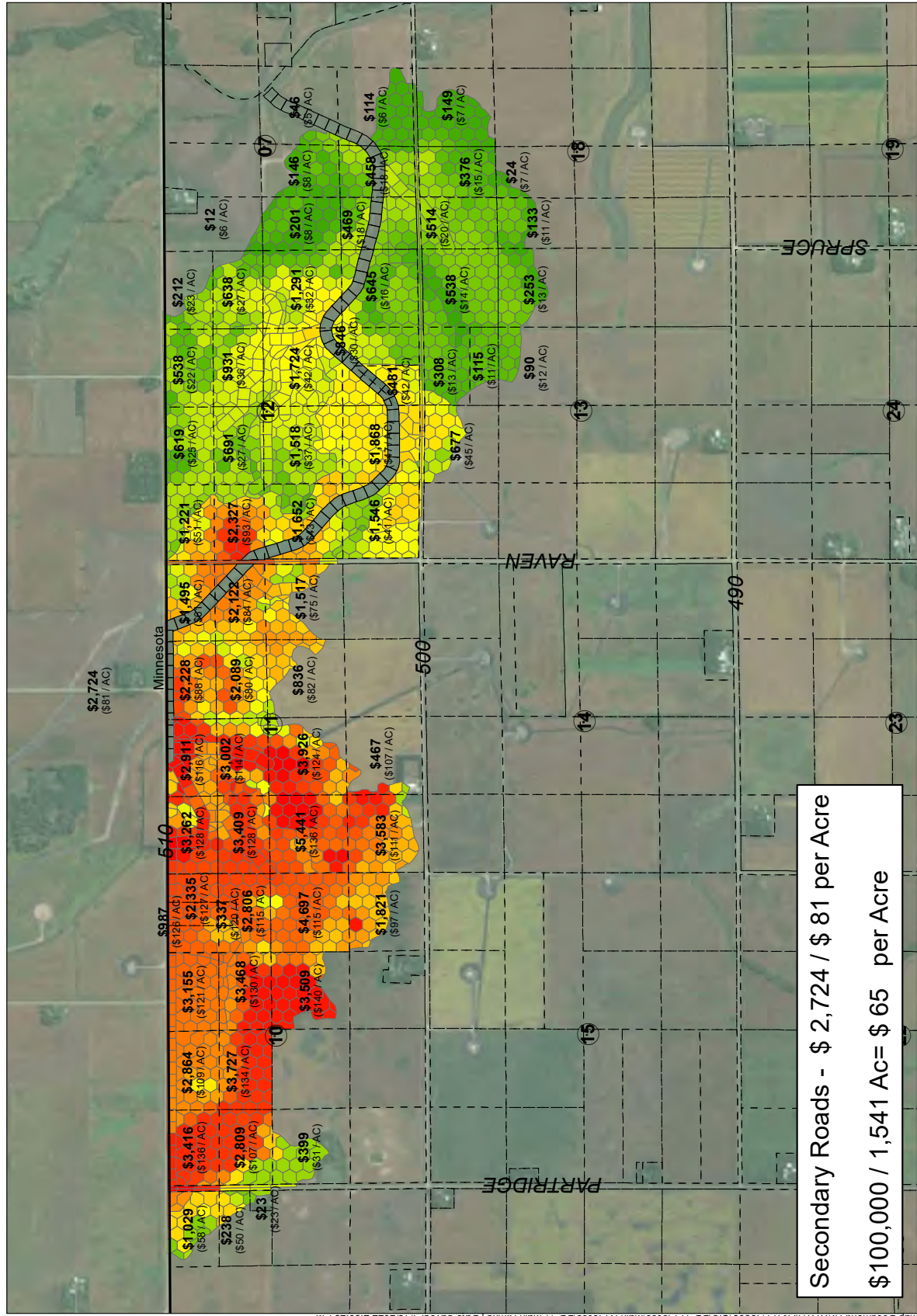
Map Document: H:\WORTH\IA\14119595\GIS\DD 11 Main E.mxd | Date Saved: 1/31/2022 1:32:39 PM

\$1,104
(\$17 / AC)





Northwood Streets & Alleys - \$ 23 ; \$ 2 Per Ac
Secondary Roads - \$ 3,253 ; \$ 16 per Ac
State HWY - \$307 ; \$ 12 Per Ac
\$100,000/ 7,843 Ac= \$ 13 per Acre



Secondary Roads - \$ 2,724 / \$ 81 per Acre
 \$100,000 / 1,541 Ac = \$ 65 per Acre

Secondary Roads - \$ 3,439 / \$ 65 per Acre
\$100,000/ 1,654 Ac= \$ 60 per Acre

