



**BOLTON
& MENK**

Real People. Real Solutions.

Report of

Classification Commission – Part B

Drainage District No. 11

Worth County, Iowa

2022

Submitted by:

Bolton & Menk, Inc.

1519 Baltimore Dr

Ames, IA 50010

Phone: 515-233-6100

Report
of
Classification Commission – Part B
Drainage District No. 11
Worth County, Iowa
A14.119595
2022

Report of Classification Commission

Schedules

Main F Open Ditch

Main F Lateral L Open Ditch

Main F Lateral 38, 38 Relief & 38-A

Main F Lateral 39

Main F Lateral 39 Relief

Main F Lateral 40 & 40-A

Main F Lateral 41 & 41 Relief

Main F Lateral 41-A & 41-A Relief

Main F Lateral 41-B & 41-B Relief

Main F Lateral 42 & 42-A

Main F Lateral 43-A & 43-A Relief

Main F Lateral 44 & 44 Relief

Main F Lower Lateral 45 & Upper Lateral
45 and 45 Relief

Main F Lateral 46 & 46 Relief

Main F Lateral 46-A

Main F Lateral 46-B

Main F Lateral 47 & 47 Relief

Main F Lateral 48, 48 Relief & 48-B

Main F Lateral 48-A & 48-A Relief

Main F Lower Lateral 48-A

Main F Lateral 49 & 49 Relief

Main F Lateral 49-A & 49-A Relief

Main F Lateral 50

Main F Lateral 51 & 51 Relief

Main F Lateral 51-B

Main F Lateral 51-C & 51-C Relief

Main F Lateral 51-D

Main F Lower Lateral 51, Lateral 51-E &
51 E Relief

Main F Lateral 52 & 52 Relief

Main F Lateral 52-A & 52-A Relief

Main F Lateral 53

Main F Upper Lateral 53 & 53 Relief

Main F Lateral 54 & 54 Relief

Main F Lower Lateral 55, Lateral 55 Relief
& 55-A Relief

Main F Lower Lateral 56, 56 Relief & 56-B

Main F Lateral 56-A & 56-A Relief

Main F Lower Lateral 58, 58 Relief & 58-B

Main F Lateral 59 & 59 Relief

Main F Lateral 59-A & 59-A Relief

Main F Lateral 59-A-1 & 59-A-1 Relief

Main F Lateral 68

Main F Lateral 70 & 70 Relief

REPORT OF CLASSIFICATION COMMISSION – PART B
CLASSIFICATION OF BENEFITS FOR
DRAINAGE DISTRICT NO. 11
WORTH COUNTY, IOWA
2022

We, Bruce Burdick and Nathaniel Julseth, landowners in Worth County, and Jonathan P. Rosengren, engineer are the commissioners duly appointed to classify lands to Drainage District No. 11 in Worth County, Iowa. Pursuant to our appointment we have examined every annexed parcel within the district and as recommended in the engineer's report on file in the office of the County Auditor. Each ¼-¼ section or smaller tract of land annexed to the district has been classified and the percentage of benefit each parcel derives from the district facilities have been determined.

We recommend and report forty-two assessment schedules herein all to be used for all future maintenance and other costs of each of the separate facilities as may arise. Set beside the new schedules is a basis cost. This basis cost is assumed and should not be considered as the cost of an improvement. We have apportioned this basis to the lands determined to be benefited by each named facility.

<u>New Schedule</u>	<u>Basis Cost</u>	<u>New Schedule</u>	<u>Basis Cost</u>
Main F Open Ditch	\$100,000	Main F Lateral 51 & 51 Relief	\$10,000
Main F Lateral L Open Ditch	\$10,000	Main F Lateral 51-B	\$1,000
Main F Lateral 38, 38 Relief & 38-A	\$10,000	Main F Lateral 51-C & 51-C Relief	\$10,000
Main F Lateral 39	\$10,000	Main F Lateral 51-D	\$1,000
Main F Lateral 39 Relief	\$1,000	Main F Lower Lateral 51, Lateral 51-E & 51 E Relief	\$1,000
Main F Lateral 40 & 40-A	\$10,000	Main F Lateral 52 & 52 Relief	\$10,000
Main F Lateral 41 & 41 Relief	\$10,000	Main F Lateral 52-A & 52-A Relief	\$10,000
Main F Lateral 41-A & 41-A Relief	\$10,000	Main F Lateral 53	\$10,000
Main F Lateral 41-B & 41-B Relief	\$10,000	Main F Upper Lateral 53 & 53 Relief	\$10,000
Main F Lateral 42 & 42-A	\$10,000	Main F Lateral 54 & 54 Relief	\$1,000
Main F Lateral 43-A & 43-A Relief	\$10,000	Main F Lower Lateral 55, Lateral 55 Relief & 55-A Relief	\$10,000
Main F Lateral 44 & 44 Relief	\$10,000	Main F Lower Lateral 56, Lateral 56 Relief & 56-B	\$10,000
Main F Lower Lateral 45 & Upper Lateral 45 and 45 Relief	\$10,000	Main F Lateral 56-A & 56-A Relief	\$10,000
Main F Lateral 46 & 46 Relief	\$10,000	Main F Lower Lateral 58, Lateral 58 Relief & 58-B	\$10,000
Main F Lateral 46-A	\$10,000	Main F Lateral 59 & 59 Relief	\$10,000
Main F Lateral 46-B	\$10,000	Main F Lateral 59-A & 59-A Relief	\$10,000
Main F Lateral 47 & 47 Relief	\$10,000	Main F Lateral 59-A-1 & 59-A-1 Relief	\$10,000
Main F Lateral 48 & 48 Relief & 48-B	\$10,000	Main F Lateral 68	\$10,000
Main F Lateral 48-A & 48-A Relief	\$10,000	Main F Lateral 70 & 70 Relief	\$10,000
Main F Lower Lateral 48-A	\$10,000		
Main F Lateral 49 & 49 Relief	\$10,000		
Main F Lateral 49-A & 49-A Relief	\$10,000		
Main F Lateral 50	\$10,000		

Accordingly, we herewith submit our report. The schedule presents in tabular form for each benefited parcel:

- 1) The names of the owners thereof as shown on the transfer books in the Auditor's office.
- 2) The parcel section, number, and description.
- 3) The number of benefited acres.
- 4) The classification or percentage of benefits derived relative to a 100% benefit assigned to the tract having the greatest benefit.

It is the recommendation of the commissioners that this report be adopted.

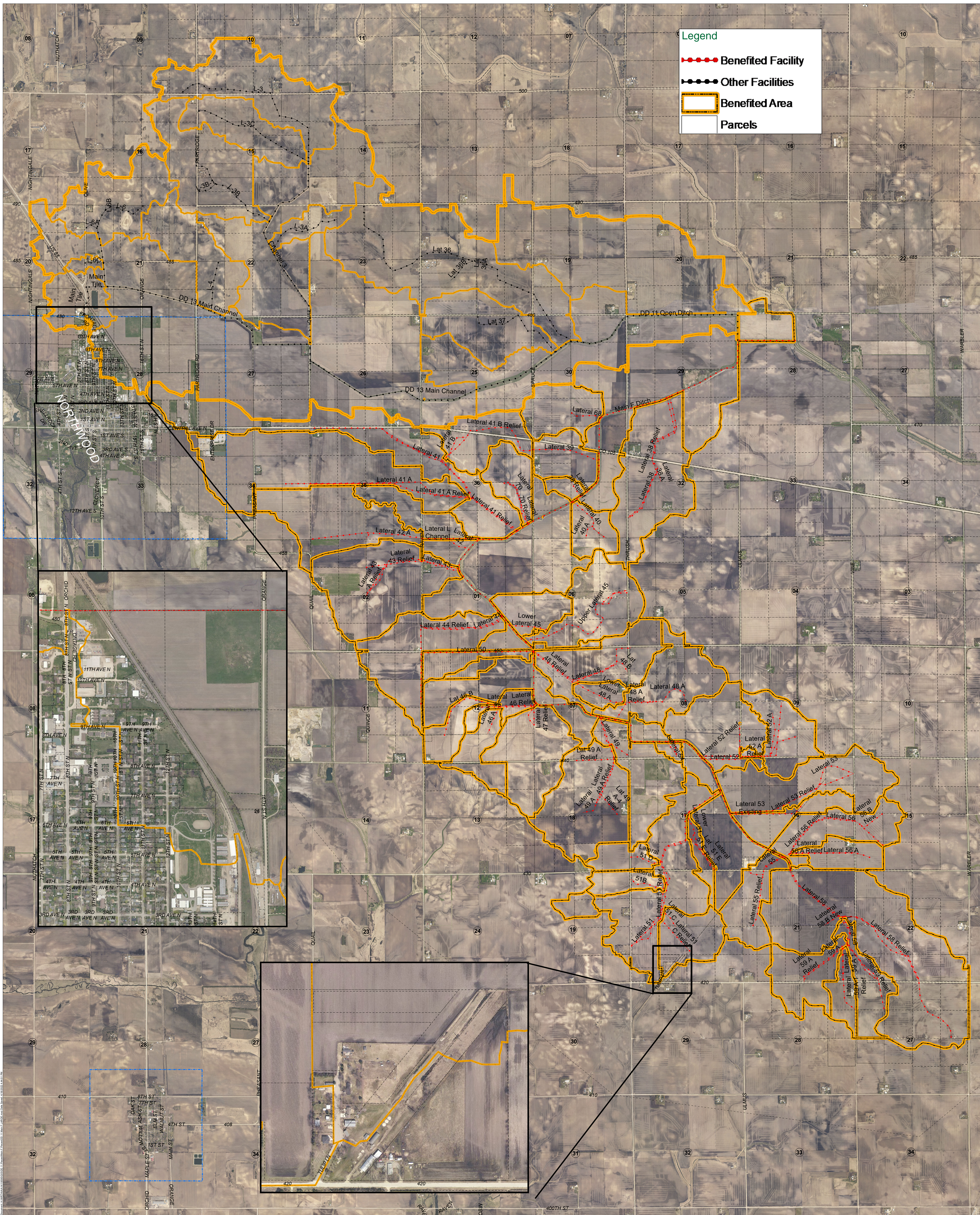
Respectfully submitted,


Bruce Burdick, Landowner


Nathaniel Julseth, Landowner


Jonathan P. Rosengren, P.E.
Iowa Registration No. 2 1661


Date



Main F Open Ditch

**PARCEL ASSESSMENTS SCHEDULE
 MAIN F OPEN DITCH
 DRAINAGE DISTRICT NO. 11
 WORTH COUNTY, IOWA**

For Future Maintenance Only. Not a 2022 Levy.

Deedholder(s)	Parcel Number	Sec-Twp -Rng	Legal Description	Benefited Acres	Classification (%)	Base Assessment (\$)
NORTHWOOD CITY PARCELS						
ADA ENTERPRISES INC	0334101005	34-100-20	VIKING INDUSTRIALPARK, LOT 5 & S 10' LOT 4, BLK 1	3.91	1.23%	8.90
ANDERSON, JOHN R & LANA	0328152006	28-100- 200	OLSON LOT 3, BLK. 1	0.26500	0.00%	0.02
ANSTINE, ANGELA L & LARSON, MARTIN C	0328152002	28-100-20	PAR. 132'X132' INE 1/2 N 1/2 SW NW 28-100-20	0.40	0.01%	0.04
BEHNE, LESLIE H & JOANNE M	0328454002	28-100-20	PAR. IN SW SE	7.83	2.85%	20.58
BENSON, STEVEN J & SUSAN M	0328153007	28-100-20	NORTHPARK EAST ADD.LOT 2 BLK 2	0.27	0.01%	0.04
BERESFORD, ANDREW J	0328176016	28-100-20	NORTHPARK EAST ADD S 88' OUTLOT A	0.53	0.00%	0.03
BERESFORD, ANDREW J	0328176003	28-100-20	PAR. 88'X132' IN SE NW	0.25600	0.00%	0.02
BEWLEY, CHRISTOPHER D & ZIPSE, AMANDA	0328152003	28-100-20	PAR IN E 10 A N 1/2 SW NW	0.40	0.00%	0.03
BRUNSVOLD, BRADLEY J	0328476003	28-100-20	PAR IN SE SE	0.53	0.15%	1.09
BUEHRER, NATHAN & ELIZABETH	0328160012	28-100-20	NORTHPARK EAST ADDLOT 1, BLK 3	0.66	0.02%	0.14
BUTLER, SCOTT J & JESSICA R	0328160019	28-100-20	NORTH PARK EAST ADD LOT:3 BLK 2 & LOTS 8-9-10-11 & VACATED ST	2.62	0.03%	0.21
BUTLER, SCOTT J & JESSICA R	0328153006	28-100-20	NORTH PARK EAST ADD BLOCK:2 LOT:1	0.29	0.01%	0.04

**PARCEL ASSESSMENTS SCHEDULE
 MAIN F OPEN DITCH
 DRAINAGE DISTRICT NO. 11
 WORTH COUNTY, IOWA**

For Future Maintenance Only. Not a 2022 Levy.

Deedholder(s)	Parcel Number	Sec-Twp -Rng	Legal Description	Benefited Acres	Classification (%)	Base Assessment (\$)
NORTHWOOD CITY PARCELS						
CHERNEY, SUSAN L	0328160013	28-100-20	NORTH PARK WEST ADD BLOCK:2 LOT:3 UNIT 1	0.13400	0.00%	0.01
CHRISTIANSON, JENNIFER M & ADAMS, ANN N	0328157002	28-100-20	OLSONS ADD BLOCK:5 LOT:2	0.24900	0.00%	0.02
CHRISTIANSON, RONALD J & LINDA R	0328152009	28-100-20	NORTH PARK EAST ADD BLOCK:1 LOT:2	0.32	0.01%	0.04
CHRISTIANSON, RONALD J & LINDA R	0328152010	28-100-20	NORTHPARK EAST ADD.LOT 4, BLK 1	0.29	0.00%	0.02
CITY OF NORTHWOOD	0334102001	34-100-20	IKING INDUSTRIAL PARK PAR IN NW NW 20X54	0.01	0.00%	0.03
COOMBS MERLE D & HEATHER J	0328153004	28-100-20	PAR IN N 1/2 SW NW	0.54	0.01%	0.04
COOMBS MERLE D & HEATHER J	0328153001	28-100-20	PAR 132' X 132' IN E 1/2 OF N 1/2 SW NW	0.40	0.00%	0.03
DAHLBY, EILEEN TRUST	0328156001	28-100-20	OLSONS 1ST ADD BLOCK:2 LOT:1 OLSON LOT 1, BLK. 2	0.24800	0.00%	0.02
DAHLE FAMILY TRUST	0328157001	28-100-20	OLSON LOT 1, BLK. 5	0.24900	0.00%	0.02
DAVIS, CLIFTON B & TONYA M	0328476002	28 100 20	S 317' OF E 150'OF W 1/4 SE SE EXC 75.82' THEREOF	0.45	0.13%	0.94
DE ARMOUN, MONTE B & CHERYL A	0328156005	28-100-20	OLSON LOT 5, BLK. 2	0.24900	0.00%	0.02
EILERTSON, EUGENE D & KATHLEEN S	0333226002	33-100-20	PAR. 216.5'X520' INNE NE	2.24	0.87%	6.29
EVERHART, MARVIN L & SHIRLEY A	0328476017	28-100-20	PAR "D" IN SE SE	1.28	0.48%	3.50

**PARCEL ASSESSMENTS SCHEDULE
 MAIN F OPEN DITCH
 DRAINAGE DISTRICT NO. 11
 WORTH COUNTY, IOWA**

For Future Maintenance Only. Not a 2022 Levy.

Deedholder(s)	Parcel Number	Sec-Twp -Rng	Legal Description	Benefited Acres	Classification (%)	Base Assessment (\$)
NORTHWOOD CITY PARCELS						
FARMERS FEED & GRAIN COMPANY INC	0328476016	28-100-20	PAR "C" IN SE SE	10.84	4.08%	29.53
FARMERS FEED & GRAIN COMPANY INC	0328476018	28-100-20	PAR "E" IN SE SE	2.05	0.79%	5.70
FARMERS FEED & GRAIN COMPANY INC	0328476007	28-100-20	PAR. IN SE	2.05	0.77%	5.59
FELLAND, THOMAS A	0328451001	28-100-20	PAR IN SW SE, E OF RR & PAR IN NW SE, E OF RR & PAR IN W 1/2 SE	0.40	0.06%	0.41
FIRST LUTHERAN CHURCH	0328304001	28-100-20	DWELLE'S ADD. LOT 1,BLK. 19	0.19	0.00%	0.03
FIRST LUTHERAN CHURCH	0328159002	28-100-20	NORTHWOOD OLSON'S ADD.S 4' LOT 1, BLK. 4	0.01200	0.00%	0.00
GARCIA, LUIS E & LOURDES CANSINO	0329226005	29-100-20	PAR. 173'X74' IN NENE EX. PAR. TO STATE OF IOWA	0.22	0.00%	0.03
GENTZ, JARED A	0328304003	28-100-20	DWELLE LOT 3, BLK. 19	0.19	0.00%	0.03
GENTZ, ROGER L	0328303002	28-100-20	DWELLES ADD BLOCK:20 LOT:W 61 1/2' LOT2 & W 61 1/2' LOT 3	0.19	0.00%	0.03
GENTZ, ROGER L	0328303001	28-100-20	DWELLES ADD BLOCK:20 LOT:W 61 1/2' LOT 1	0.09300	0.00%	0.01
GRAHN, JASON A & KAYE L	0328160006	28-100-20	NORTHPARK EAST ADD.LOTS 2 & 3, BLK 3	0.83	0.02%	0.14
GRUNZKE, MATTHEW & KRISTINA	0328101005	28 100 20	PAR IN NW NW GROVE	1.22	0.06%	0.44
HANNEMANN, DAVID H & JULIE E.	0328157007	28-100-20	OLSON 2ND LOT 3,BLK. 1	0.33400	0.00%	0.02

**PARCEL ASSESSMENTS SCHEDULE
 MAIN F OPEN DITCH
 DRAINAGE DISTRICT NO. 11
 WORTH COUNTY, IOWA**

For Future Maintenance Only. Not a 2022 Levy.

Deedholder(s)	Parcel Number	Sec-Twp -Rng	Legal Description	Benefited Acres	Classification (%)	Base Assessment (\$)
NORTHWOOD CITY PARCELS						
HANNEMANN, THOMAS C REVOCABLE TRUST 1/2 INT	0328152004	28-100-20	OLSONS 1ST ADD BLOCK:1 LOT:1	0.27	0.00%	0.03
HANSON, JAMES D & REBECCA R	0328176008	28-100-20	OLSON 2ND BLK. 3	0.40	0.01%	0.06
HARRIS, LONNIE L TRUST	0329226002	29-100-20	PAR. IN NE NE	5.56	0.11%	0.77
HARRIS, LONNIE L TRUST	0329201001	29-100-20	NW NE	6.79	0.06%	0.44
HARRIS, LONNIE L TRUST	0329226001	29-100-20	PAR. IN NE NE	2.93	0.04%	0.28
HARRIS, LONNIE L TRUST	0329226013	28-100-20	PAR. IN NE NE	1.05	0.02%	0.14
HARRIS, LONNIE L TRUST	0329226004	29-100-20	PAR. IN NE NE	0.64	0.01%	0.10
HERTEL, ROBERT O & SALLY A	0328156007	28-100-20	OLSONS 1ST ADD BLOCK:2 LOT:7	0.25000	0.00%	0.02
HICKMAN, HAROLD G & SALLY A	0328153005	28-100-20	PAR 122'X132' IN E 1/2 N1/2 SW NW	0.36	0.00%	0.03
HOGEN, LOIS ANN	0328156006	28-100-20	OLSONS 1ST ADD BLOCK:2 LOT:6	0.24900	0.00%	0.02
HUSSKE, ANDREW J & NICOLE W	0328303003	28-100-20	DWELLES ADD BLOCK:20 LOT:62.25' LOTS 1, 2, & 3 & W 3.75' OF CENTER 16.5'	0.30	0.01%	0.04
INJECTION TECHNOLOGY DIESEL	0328101007	28-100-20	PT. NW NW	0.69	0.02%	0.14
JASPERS, DONALD L TRUST	0328401002	28-100-20	W 51.16 A OF E 70.10 A OF N 79 RDS N 1/2 SE	49.54	5.81%	42.01
JASPERS, DONALD L TRUST	0328426001	28-100-20	W 6.60 A OF E 18.94 A OF N 79 RDS OF N 1/2 SE	6.48	0.80%	5.81

**PARCEL ASSESSMENTS SCHEDULE
 MAIN F OPEN DITCH
 DRAINAGE DISTRICT NO. 11
 WORTH COUNTY, IOWA**

For Future Maintenance Only. Not a 2022 Levy.

Deedholder(s)	Parcel Number	Sec-Twp -Rng	Legal Description	Benefited Acres	Classification (%)	Base Assessment (\$)
NORTHWOOD CITY PARCELS						
JASPERS, DONALD L TRUST	0328177001	28-100-20	PT SE NW	20.95	0.18%	1.29
JOHNSON, RANDI S & LAURIE	0334151001	34-100-20	SW NW	32.53	5.29%	38.29
JOHNSON, RANDI S & LAURIE	0334300001	34-100-20	NW SW	13.01	2.02%	14.65
KENISON, CONSTANCE J	0328454008	28-100-20	SECTION 28 LOT:PART OF PAR "H"	0.00000	0.00%	0.00
KRAGENBRINK, CAROL A	0328160016	28-100-20	NORTH PARK WEST ADD LOT 3, BLK. 2, UNIT 4	0.17600	0.00%	0.02
LOW, LONNIE D	0333226003	33-100-20	NE NE EX PAR	6.53	2.43%	17.61
LOW, ROB	0328153002	28-100-20	OLSONS 1ST ADD BLOCK:6 LOT:1	0.40	0.00%	0.03
LUKER, MARK W & ANNETTE M	0328160010	28-100-20	NORTH PARK EAST ADD BLOCK:3 LOT:6	0.65	0.01%	0.05
LUKER, MARK W & ANNETTE M	0328160018	28-100-20	NORTH PARK EAST ADD BLOCK:3 LOT:7	0.37	0.01%	0.04
MEHUS, DALE R & MARY E REVOCABLE TRUST	0328152005	28-100-20	OLSON'S ADD. LOT 2,BLK. 1	0.26500	0.00%	0.02
MELLEM, DENNIS C. & JILL S.	0328304002	28-100-20	DWELLE, LOT 2,BLK. 19	0.19	0.00%	0.03
MEYER, TAMARA	0328156008	28-100-20	OLSONS 1ST ADD BLOCK:2 LOT:8	0.25	0.00%	0.03
MINER, SANDRA	0328156004	28-100-20	OLSON LOT 4, BLK. 2	0.25	0.00%	0.03
MORETZ, ARTHUR & SHARON	0328156003	28-100-20	OLSON LOT 3, BLK. 2	0.25	0.00%	0.03
MORETZ, JOANNE	0328158002	28-100-20	OLSON LOTS 3 & 4,BLK. 3	0.40	0.01%	0.04
MORITZ, KARL	0328158001	28-100-20	OLSONS 1ST ADD BLOCK:3 LOT:1 & 2	0.40	0.00%	0.03

**PARCEL ASSESSMENTS SCHEDULE
 MAIN F OPEN DITCH
 DRAINAGE DISTRICT NO. 11
 WORTH COUNTY, IOWA**

For Future Maintenance Only. Not a 2022 Levy.

Deedholder(s)	Parcel Number	Sec-Twp -Rng	Legal Description	Benefited Acres	Classification (%)	Base Assessment (\$)
NORTHWOOD CITY PARCELS						
NICHOLSON, WILLIAM G	0328101013	28-100-20	PAR IN NW NW	1.37	0.07%	0.49
NORTHWOOD ECONOMIC DEVELOPMENT CORPORATION	0334102005	34-100-20	VIKING INDUSTRIAL PARK BLOCK:2 LOT:2 EX N 207.8' & LOT 3	7.39	1.33%	9.59
NORTHWOOD FOODS REAL ESTATE HOLDINGS, LLC	0328101003	28-100-20	PAR NW NW DEER CREEK	3.13	0.13%	0.94
NORTHWOOD FOODS REAL ESTATE HOLDINGS, LLC	0328101004	28-100-20	PAR IN NW NW	1.60	0.08%	0.54
NORTHWOOD FOODS REAL ESTATE HOLDINGS, LLC	0328101002	28-100-20	PART S 200' OF N 605'OF NWNW E HWY 65 EX E 50' OF W 130'	2.43	0.06%	0.43
NORTHWOOD IOWA HOUSING	0328160004	28-100-20	NORTHPARK WEST ADD.LOT 4, BLK. 2	1.03	0.02%	0.17
NORTHWOOD YARD LLC	0334101002	34-100-20	VIKING INDUSTRIALPARK, LOT 3, BLK. 1	4.97	1.66%	12.01
NORTHWOOD YARD LLC	0334101009	34-100-20	VIKING INDUSTRIALPARK, LOT 4 EX. S 10', BLK 1	4.83	1.60%	11.56
NORTHWOOD YARD LLC	0334101007	34-100-20	VIKING INDUSTRIALPARK, LOT 2, BLK 1	1.81	0.72%	5.19
PATTERSON CONSTRUCTION, LLC	0328101011	28-100-20	PAR. IN NW NW EX. PARTO STATE OF IOWA & EX PAR	2.95	0.09%	0.62
PENFOLD PROPERTIES, LLC	0328160002	28-100-20	NORTH PARK WEST ADD BLOCK:2 LOT:2	0.23	0.00%	0.03

**PARCEL ASSESSMENTS SCHEDULE
 MAIN F OPEN DITCH
 DRAINAGE DISTRICT NO. 11
 WORTH COUNTY, IOWA**

For Future Maintenance Only. Not a 2022 Levy.

Deedholder(s)	Parcel Number	Sec-Twp -Rng	Legal Description	Benefited Acres	Classification (%)	Base Assessment (\$)
NORTHWOOD CITY PARCELS						
PENFOLD, DAVID & MELINDA	0328157006	28-100-20	OLSONS 2ND ADD BLOCK:1 LOT:2	0.32700	0.00%	0.02
PRICE, JAMES R & MARCIA	0328303007	28-100-20	DWELLES ADD BLOCK:20 CONDO #1 IN KENISON CONDOMINIUM REGIME S 44' LOT 5 & ALL LOT 6, & E 12.75' VAC ALLEY ABUTING SAID LOTS	0.17200	0.00%	0.02
PROGRESSIVE AG COOPERATIVE	0328401001	28-100-20	PAR. IN W 1/2 SE	11.14	0.34%	2.43
PROGRESSIVE AG COOPERATIVE	0328326002	28-100-20	PT. BLK. 2 EGBERT &PT. NE SW & PT. SE NW	4.42	0.09%	0.69
QWEST COMMUNICATIONS CORP	0328101012	28-100-20	PARCEL 25'X 140' INNW NW	0.07600	0.00%	0.02
RAGSDALE, PAULINE R	0328156002	28-100-20	OLSONS 1ST ADD BLOCK:2 LOT:2	0.24800	0.00%	0.02
REESE, LOWELL F & JULIA P	0328304004	28-100-20	DWELLES ADD BLOCK:19 LOT:4 & N 1/2 LOT 5	0.28	0.01%	0.05
REUVERS, DEBRA A. & RONALD	0328159003	28-100-20	PAR. IN SE SW NW	0.40	0.01%	0.07
ROBB, M. RUTH TRUST & M. RUTH TRUSTEE	0328160014	28-100-20	NORTHPARK WEST ADD.LOT 3, BLK. 2, UNIT 2	0.09700	0.00%	0.01

**PARCEL ASSESSMENTS SCHEDULE
MAIN F OPEN DITCH
DRAINAGE DISTRICT NO. 11
WORTH COUNTY, IOWA**

For Future Maintenance Only. Not a 2022 Levy.

Deedholder(s)	Parcel Number	Sec-Twp -Rng	Legal Description	Benefited Acres	Classification (%)	Base Assessment (\$)
NORTHWOOD CITY PARCELS						
ROERISH, LARRY D & DONNA D	0328303006	28-100-20	DWELLES ADD BLOCK:20 CONDO #2 IN KENISONCONDOMI NIUM REGIME S 44' LOT 5 & ALL LOT 6, PLUS VAC. ALLEY	0.17200	0.00%	0.02
RUSSELL, MARTIN K & REBECCA L	0328176017	28-100-20	OLSON 2ND LOT 4 & S28' LOT 3, BLK. 2 & PAR. OF 0.16 AC IN PAR "C" SE NW 28-100-20	0.50	0.01%	0.06
RUSTAD, ROGER	0328476014	28-100-20	PARCEL IN E1/2 W1/2SE SE	1.27	0.46%	3.30
RYE, CARL T & JANET M	0328176015	28-100-20	NORTHPARK EAST ADD.OUTLOT "A" EX S 88'	0.64	0.01%	0.04
RYE, CARL T & JANET M	0328176002	28-100-20	PAR. IN SE NW100X132	0.29400	0.00%	0.02
SCHAUB, LYNN E. & SHARON C.	0328159001	28-100-20	OLSON'S ADD. LOT 1,BLOCK 4, EX. SOUTH 4'	0.39	0.01%	0.06
SCHERB, JOHN P.	0328152007	28-100-20	NORTH PARK EAST ADD BLOCK:1 LOT:1	0.31	0.01%	0.04
SMITH SERVICES LLC	0328476015	28-100-20	PAR130'X317' S517'OF W200' OF E1/2W1/2 SESE EX W 1	0.78	0.30%	2.15
SOLBERG, JEREMY ROBERT & GINA M	0328160008	28-100-20	NORTH PARK EAST ADD BLOCK:3 LOT:4 & 5	0.83	0.01%	0.08
SONGSTAD, DALE & MARY	0328101008	28-100-20	PAR. IN NW NW	2.67	0.12%	0.89

**PARCEL ASSESSMENTS SCHEDULE
 MAIN F OPEN DITCH
 DRAINAGE DISTRICT NO. 11
 WORTH COUNTY, IOWA**

For Future Maintenance Only. Not a 2022 Levy.

Deedholder(s)	Parcel Number	Sec-Twp -Rng	Legal Description	Benefited Acres	Classification (%)	Base Assessment (\$)
NORTHWOOD CITY PARCELS						
SPRINGER, JACOB J	0328157004	28-100-20	OLSONS 1ST ADD BLOCK:5 LOT:4	0.24900	0.00%	0.02
SPRINGER, KEVIN & LAURIE	0328101014	28-100-20	PAR. IN NW NW	1.15	0.10%	0.74
STAMBAUGH, KENNETH J. & KARA M	0328157003	28-100-20	OLSON LOT 3, BLK. 5	0.25000	0.00%	0.02
STEINKAMP, KRISTINE A	0328200002	28-100-20	NE NE	37.70	1.24%	8.94
STEINKAMP, KRISTINE A	0328126001	28-100-20	NE NW EX. RR	38.78	0.99%	7.13
STEINKAMP, KRISTINE A	0328200005	28-100-20	SE NE EX. PAR.	33.03	0.84%	6.10
STEINKAMP, KRISTINE A	0328200001	28-100-20	NW NE	37.97	0.75%	5.39
STEINKAMP, KRISTINE A	0328200004	28-100-20	SW NE EX. PAR.	29.66	0.37%	2.69
STEINKAMP, KRISTINE A	0328102001	28-100-20	NW NW, N & E OF RR	11.11	0.24%	1.76
STEINMETZ, TERRY M. & JOANNE H.	0328160015	28-100-20	NORTHPARK WEST ADD.LOT 3, BLK. 2 UNIT 3	0.09700	0.00%	0.01
STEVENS, MICHAEL & JUDY JT	0328454007	28-100-20	LOT:LOT 1 OF PAR "H"	2.88	0.67%	4.87
TANNER, JAMES H.	0328303004	28-100-20	DWELLE LOT 4 & N 22'LOT 5, BLK. 20, PLUS VAC. ALLEY	0.28	0.00%	0.03
TAYLOR, MARK A. & RHONDA HARRIS	0329226014	29-100-20	PAR. IN NE NE	0.12300	0.00%	0.02
TAYLOR, TERESA JEAN	0328304005	28-100-20	DWELLE S 1/2 LOT 5 & ALL LOT 6, BLK. 19	0.28	0.01%	0.05
TDK REAL ESTATE, LLC	0328101009	28-100-20	PAR. NW NW 28 100 20(150 X 213.24)	0.73	0.04%	0.25
TENOLD, DAVID K & MARGIE D	0328152008	28-100-20	NORTH PARK EAST ADD BLOCK:1 LOT:3	0.28	0.01%	0.04

**PARCEL ASSESSMENTS SCHEDULE
 MAIN F OPEN DITCH
 DRAINAGE DISTRICT NO. 11
 WORTH COUNTY, IOWA**

For Future Maintenance Only. Not a 2022 Levy.

Deedholder(s)	Parcel Number	Sec-Twp -Rng	Legal Description	Benefited Acres	Classification (%)	Base Assessment (\$)
NORTHWOOD CITY PARCELS						
THOFSON FAMILY REVOCABLE TRUST	0328177002	28-100-20	PAR IN SE NW	1.82	0.03%	0.20
THOFSON FAMILY REVOCABLE TRUST	0328200007	28-100-20	PAR IN SW NE EX PAR (429X185)	1.88	0.02%	0.12
THOFSON, CHRISTOPHER	0328200008	28-100-20	PAR. IN SW NE	6.72	0.07%	0.50
THOFSON, CHRISTOPHER S & HEATHER	0329226003	29-100-20	PARCEL IN NE NE	2.87	0.08%	0.55
THOFSON, TIMOTHY H & MELISSA A	0328476001	28-100-20	W 1/4 SE SE & PAR.	8.15	2.98%	21.58
TOWN OF NORTHWOOD	0328476010	28-100-20	EAST 412.5' OF SE SE EX S 245' THEREOF	9.60	3.64%	26.31
TOWN OF NORTHWOOD	0328426002	28-100-20	AST 412.5' OF THESE SE	11.37	2.08%	15.06
TOWN OF NORTHWOOD	0328200006	28-100-20	PARCEL 412.5'X 605'IN SE NE	4.94	0.13%	0.94
TRUSTILE DOORS LLC	0334102006	34-100-20	VIKING INDUSTRIAL PARK, LOT 1 & N 207.8' LOT 2, BLK 2 & PAR NW NW	11.08	3.05%	22.08
TYRRELL, P O'BRIEN & DONNA M	0328157005	28-100-20	OLSON 2ND LOT 1, BLK. 1	0.33300	0.00%	0.02
UNION PACIFIC RAILROAD	0328501001	28-100-20	RR IN NW 1/4	7.61	0.24%	1.73
UNION PACIFIC RAILROAD	0328501002	28-100-20	RR IN W 1/2 SE GROVE	2.41	0.05%	0.36
VAN RYSWYK, DIRK J & HEATHER L	0328176006	28 100 22	OLSON 2ND S 54' &S 5' N 28' LOT 2 & N 54' LOT 3, BLK 2 & PARCEL "C" IN SE NW EX PARCEL OF 0.16 A	4.07	0.06%	0.44

**PARCEL ASSESSMENTS SCHEDULE
 MAIN F OPEN DITCH
 DRAINAGE DISTRICT NO. 11
 WORTH COUNTY, IOWA**

For Future Maintenance Only. Not a 2022 Levy.

Deedholder(s)	Parcel Number	Sec-Twp -Rng	Legal Description	Benefited Acres	Classification (%)	Base Assessment (\$)
NORTHWOOD CITY PARCELS						
WALLIN, BRIAN & WELSH, KELLI E	0334101001	34-100-20	PAR IN NW NW NW	2.64	1.04%	7.50
WALLIN, BRIAN L & KELLI E	0334101008	34-100-20	VIKING INDUSTRIAL PARK BLOCK:1 LOT:1	0.75	0.29%	2.13
WESELMANN, ROBERT J & REESE, TERRI L	0328176004	28-100-20	OLSONS 2ND ADD BLOCK:2 LOT:LT 1 &N 23' LT 2 & PAR"A" & "B" IN SE NW	1.56	0.02%	0.16
WORTH COUNTY, IOWA	0328326001	28-100-20	W 19 A NE SW	8.80	0.13%	0.93
WRIGHT, LONNA M.	0327300004	27-100-20	W 31.5 A. SW SW	28.72	11.22%	81.13
WRIGHT, LONNA M.	0327300005	27-100-20	E 8.5 A. SW SW	8.20	3.28%	23.73
WRIGHT, LONNA M.	0327100001	27-100-20	NW NW	37.61	1.42%	10.26
WRIGHT, LONNA M.	0327100002	27-100-20	SW NW	38.67	1.26%	9.12
WRIGHT, LONNA M.	0327300001	27-100-20	W 31.5 A. NW SW	29.70	0.79%	5.69
WRIGHT, LONNA M.	0327300002	27-100-20 28-100-20	E 8.5 A. NW SW	8.50	0.27%	1.93
NORTHWOOD STREETS & ALLEYS		0-0-0	Rights of Way	11.1		1.86
STATE PF IOWA		0-0-0	HWY Rights of Way	25.47		4.97
NORTHWOOD TOTALS				721.27 acres		\$535.06

**PARCEL ASSESSMENTS SCHEDULE
 MAIN F OPEN DITCH
 DRAINAGE DISTRICT NO. 11
 WORTH COUNTY, IOWA**

For Future Maintenance Only. Not a 2022 Levy.

Deedholder(s)	Parcel Number	Sec-Twp -Rng	Legal Description	Benefited Acres	Classification (%)	Base Assessment (\$)
RURAL PARCELS						
ACRETRADER 120 LLC	0320400001	20-100-20	PT OF PAR "D" NW SE	19.1	0.28%	2.04
	0320400010	20-100-20	PT OF PAR "D" W 1/2 SE	7.5	0.13%	0.94
ANDERSON, CHAD 1/2 INT	0325100003	25-100-20	E 17.50 A NE NW	15.8	0.87%	6.29
	0325100006	25-100-20	E 17.50 A SE NW	16.3	0.75%	5.39
ANDERSON, MILLARD N & CYNTHIA A	0703200002	03-99-20	FRL NE NE	14.2	9.16%	66.24
ANDERSON, PAUL & CHAD	0325200001	25-100-20	NW NE	39.00	2.49%	18.00
	0325200003	25-100-20	SW NE	40.00	2.04%	14.78
ANDERSON, PAUL S & HEATHER	0325100001	25-100-20	NW NW	38.0	1.74%	12.58
	0325100004	25-100-20	SW NW	39.00	1.48%	10.68
	0325100005	25-100-20	W. 22.50A. SE NW	22.50	1.25%	9.01
	0325100002	25-100-20	W. 22.50 A. NE NW	21.94	1.08%	7.81
ARNOLD, GERALDINE 1/2 & MICKEY E TRUST 1/2	0701400003	1-99-20	SW SE	38.64	50.73%	366.92
	0701400004	1-99-20	SE SE	30.17	48.08%	347.73
	0701400002	1-99-20	NE SE	38.14	46.78%	338.36
	0701400001	1-99-20	NW SE	40.00	43.44%	314.16
	0430300003	30-100-19	SW SW	26.4	14.21%	102.77
	0431100002	31-100-19	NE NW	24.88	13.98%	101.11
	0430300004	30-100-19	SE SW	27.44	13.69%	98.99
	0431100010	31-100-19	NW NW EXC PAR	19.29	9.26%	66.97
	0430300001	30-100-19	NW SW	26.2	6.47%	46.83
	0430300002	30-100-19	NE SW	27.32	6.27%	45.33
	0430100004	30-100-19	SE NW	23.44	2.24%	16.21
	0430100003	30-100-19	SW NW	22.45	1.82%	13.17
ARNOLD, STEVEN J	0431100009	31-100-19	PAR IN NW NW	4.67	1.70%	12.33

**PARCEL ASSESSMENTS SCHEDULE
MAIN F OPEN DITCH
DRAINAGE DISTRICT NO. 11
WORTH COUNTY, IOWA**

For Future Maintenance Only. Not a 2022 Levy.

Deedholder(s)	Parcel Number	Sec-Twp -Rng	Legal Description	Benefited Acres	Classification (%)	Base Assessment (\$)
RURAL PARCELS						
ARZBERGER, ZANE STEVE	0806300002	06-99-19	S 42.92 A. N 1/2SW FRL. (PART PAR "B")	42.4	36.61%	264.81
	0806300003	06-99-19	SW SW FRL. (PART PAR "B")	25.90	34.49%	249.45
	0806300004	06-99-19	SE SW (PART PAR "B")	26.9	30.39%	219.79
AT&T COMMUNICATIONS MIDWEST, INC	0335100003	35-100-20	PAR IN NE NW	0.2	0.17%	1.26
AUSBORN, TERRY LAWRENCE & KRISTY SUE	0820377008	20-99-19	ALL OF SE SW S & E OF RR	1.6	2.31%	16.69
BAKER, SUSAN M. FAMLY TRST 1/2	0817300002	17-99-19	17-99-19 NE SW	40.00	61.64%	445.83
BAKER, SUSAN M. FAMLY TRST 1/2 & CASE,	0817300004	17-99-19	SE SW	39.00	65.31%	472.36
	0817300003	17-99-19	SW SW	37.64	54.03%	390.77
MALINDA J. REV TRUST	0817300001	17-99-19	NW SW	38.64	49.02%	354.56
BAKKEN, IOLA H. & GERBER, JAN	0817100004	17-99-19	SE NW	40.00	57.90%	418.78
	0817100001	17-99-19	NW NW	37.29	56.04%	405.31
	0817100002	17-99-19	NE NW	34.23	52.20%	377.51
	0817100003	17-99-19	SW NW	35.15	46.43%	335.84
BARTON WINDPOWER, LLC	0816300012	16-99-19	PAR "C" IN SW SW	4.4	7.59%	54.91
BARTZ, CURTIS	0822400001	22-99-19	NW SE	33.5	47.20%	341.40
	0822200003	22-99-19	S 25 A. SW NE	0.8	1.17%	8.43
	0822400003	22-99-19	SW SE	39.00	72.45%	524.01
	0822400004	22-99-19	SE SE	33.6	55.00%	397.82
	0822400002	22-99-19	NE SE	8.0	9.42%	68.15

**PARCEL ASSESSMENTS SCHEDULE
MAIN F OPEN DITCH
DRAINAGE DISTRICT NO. 11
WORTH COUNTY, IOWA**

For Future Maintenance Only. Not a 2022 Levy.

Deedholder(s)	Parcel Number	Sec-Twp -Rng	Legal Description	Benefited Acres	Classification (%)	Base Assessment (\$)
RURAL PARCELS						
BARTZ, ORLAND E TRUST	0821300005	21-99-19	W 1/2 NW SW	15.1	26.58%	192.26
	0821300006	21-99-19	E 1/2 NW SW	15.1	23.04%	166.61
	0821300010	21-99-19	E 1/2 SW SW	2.0	3.78%	27.31
BEHNE, JASON S	0712300006	12-99-20	PAR IN SW SW	2.7	2.39%	17.30
BEHNE, LESLIE H TRUST	0712400002	12-99-20	NE SE	39.31	56.53%	408.83
	0712400001	12-99-20	NW SE	39.8	50.29%	363.71
	0712400004	12-99-20	SE SE	35.79	45.73%	330.78
	0712300004	12-99-20	SE SW	38.64	40.47%	292.69
	0712400003	12-99-20	SW SE	38.64	38.39%	277.63
	0712300005	12-99-20	SW SW EXC PAR	34.81	31.25%	226.03
BERGEN, RICHARD M. & JUDITH M. TRUSTEES	0805100001	5-99-19	FRL. NW NW	16.2	2.07%	14.98
BOLAN SCHOOL HOUSE & CLTRL CTR	0820376010	20-99-19	LOTS 5-13 BLK 14 & PAR IN SESW & VAC ALLEY	0.7	0.72%	5.24
BONNER, BRENT & MELISSA	0820377003	20-99-19	PT. BLKS. 4, 5 & 8, & FORMER RR. LAND IN PT. SE SW	3.1	3.71%	26.81
	0820377004	20-99-19	LOTS 7,8,9,10,15 & 16 BLK. 8 & FORMER RR LAND IN PT. SE SW	0.67	1.86%	13.43
BORNTREGER, CHRISTIAN S. & LYDIA D.	0309400006	9-100-20	PAR. IN SW SE	5.9	0.11%	0.76

**PARCEL ASSESSMENTS SCHEDULE
MAIN F OPEN DITCH
DRAINAGE DISTRICT NO. 11
WORTH COUNTY, IOWA**

For Future Maintenance Only. Not a 2022 Levy.

Deedholder(s)	Parcel Number	Sec-Twp -Rng	Legal Description	Benefited Acres	Classification (%)	Base Assessment (\$)
RURAL PARCELS						
BOTT, EDWARD L TRUST UND 1/2 INT	0315200001	15-100-20	NW NE	39.0	1.66%	12.00
	0315200002	15-100-20	NE NE	38.9	1.45%	10.47
	0315200003	15-100-20	N 1/2 S 1/2 NE	40.00	1.43%	10.37
	0315100002	15-100-20	NE NW	39.00	1.29%	9.30
	0315100004	15-100-20	SE NW	40.00	1.24%	8.97
	0315100001	15-100-20	NW NW	37.6	1.08%	7.79
	0315100006	15-100-20	SW NW EXC PAR "A"	35.83	1.05%	7.63
BREIT, MARTI J	0806400004	06-99-19	PART OF PAR "D" SE SE	37.28	36.83%	266.41
	0806400008	06-99-19	PT PAR "D" IN NE SE	28.78	30.53%	220.81
	0806400003	06-99-19	PART OF PAR "D" SW SE	38.64	25.01%	180.92
	0806400006	06-99-19	PT PAR "D" IN NW SE	30.62	23.68%	171.28
BROWN, JERRY A & LARRY C TRUST	0827300009	27-9920	PAR IN SW NW & PAR IN N 1/2 SW BARTON	5.7	7.36%	53.21
BROWN, LARRY C TRUST	0827100005	27-99-21	PAR IN SW NW	35.31	54.10%	391.27
	0827300011	27-9919	NE SW EX PARS	6.4	7.56%	54.66
BRUNSVOLD, PIEPER & MORETZ, TANNA	0313400004	13-99-20	SE SE	12.6	0.24%	1.73
BUECHELE, JERRY L REVOCABLE TRUST 1/2 INT	0429200004	29-100-19	SE NE	40.00	14.09%	101.91
	0429200003	29-100-19	SW NE	40.00	10.89%	78.79
	0429200002	29-100-19	NE NE	29.23	10.17%	73.56
	0429100004	29-100-19	SE NW	40.00	8.80%	63.65
	0429100003	29-100-19	SW NW	38.49	7.96%	57.54
	0429200001	29-100-19	NW NE	34.76	7.95%	57.51
	0429100002	29-100-19	NE NW	34.76	5.41%	39.13
	0429100006	29-100-19	NW NW EXC PAR	27.41	3.82%	27.62

**PARCEL ASSESSMENTS SCHEDULE
MAIN F OPEN DITCH
DRAINAGE DISTRICT NO. 11
WORTH COUNTY, IOWA**

For Future Maintenance Only. Not a 2022 Levy.

Deedholder(s)	Parcel Number	Sec-Twp -Rng	Legal Description	Benefited Acres	Classification (%)	Base Assessment (\$)
RURAL PARCELS						
CHAPIN, BETTY J	0320400005	20-100-20	PAR 792'X550' IN SW SE	5.9	0.09%	0.67
CLAGETT, ROGER D	0819400002	19-99-19	NE SE EX PAR	22.6	36.72%	265.55
REVOCABLE TRUST U/A	0819400005	19-99-19	SE SE	3.2	4.18%	30.26
CLAGETT, STEVEN R	0819200004	19-99-19	SE NE EX PAR	27.6	44.07%	318.76
REVOCABLE TRUST U/A	0819200003	19-99-19	SW NE	4.5	6.92%	50.06
COTTER, MARTIN J. & JOLENE L.	0420200006	20-100-19	PAR. IN NW NE (1.59LESS 0.03 ROAD) & PAR. IN SW NE (7.92)	2.8	0.26%	1.91
COWELL, DEAN A. & SUSAN K.	0819200005	19-99-19	PAR. IN SE NE	3.38	5.57%	40.27
D. & E. LIVING TRUST	0336200001	36-100-20	NW NE	36.30	23.04%	166.64
	0314200004	14-100-20	S 1/2 NE EX. S 15 A. & EX. N 15 A.	1.3	0.04%	0.32
DAHLBY, DALE	0321300003	21-100-20	N 1/2 SW EX. PAR.	74.70	2.03%	14.71
	0321100005	21-100-20	SW NW	39.00	1.06%	7.66
	0320200005	20-100-20	SE NE	38.2	0.89%	6.41
	0321100002	21-100-20	NW NW EX. PAR. INNW COR.	36.58	0.88%	6.39
	0320200008	20-100-20	NE NE EX PAR	30.6	0.73%	5.31
	0320200001	20-100-20	NW NE EX. RR & PARS.	27.6	0.45%	3.23
	0317400005	17-100-20	SE SE	15.3	0.30%	2.16
	0321100009	21-100-20	W 10 AC IN SE NW	10.00	0.25%	1.81
	0321100007	21-100-20	W 10 AC IN NE NW	10.00	0.25%	1.78
	0320200011	20-100-20	PAR IN SW NE EX RR	7.19	0.17%	1.22
	0321300002	21-100-20	PAR. IN N 1/2 SW	2.16	0.06%	0.44

**PARCEL ASSESSMENTS SCHEDULE
 MAIN F OPEN DITCH
 DRAINAGE DISTRICT NO. 11
 WORTH COUNTY, IOWA**

For Future Maintenance Only. Not a 2022 Levy.

Deedholder(s)	Parcel Number	Sec-Twp -Rng	Legal Description	Benefited Acres	Classification (%)	Base Assessment (\$)
RURAL PARCELS						
DAHLBY, DALE	0317400003	17-100-20	SW SE	2.6	0.03%	0.22
	0321300001	21-100-20	W 350' OF PAR. INNW SW	0.6	0.02%	0.14
DAHLBY, DONOVAN	0322400003	22-100-20	SW SE	39.00	1.49%	10.76
	0322400001	22-100-20	NW SE	39.55	1.40%	10.14
	0322300001	22-100-20	NW SW	38.65	1.29%	9.35
	0322300003	22-100-20	SW SW	37.65	1.17%	8.45
	0322300002	22-100-20	NE SW	40.00	0.81%	5.85
	0322300004	22-100-20	SE SW	39.00	0.74%	5.32
DAHLBY, EILEEN TRUST	0321200006	21-100-20	SE NE	37.3	1.14%	8.24
	0321200003	21-100-20	NE NE	38.6	0.95%	6.89
	0321200001	21-100-20	W 30 A NW NE	30.00	0.89%	6.46
	0321200004	21-100-20	W 30 A SW NE	28.8	0.72%	5.19
	0321100008	21-100-20	NE NW EXC W 10 A	30.00	0.70%	5.09
	0321100010	21-100-20	SE NW EXC W 10 A	30.00	0.60%	4.32
	0321200002	21-100-20	E 10 A NW NE	10.00	0.28%	2.05
	0321200005	21-100-20	E 10 A SW NE	9.75	0.26%	1.91
DAHLBY, GAIL	0320200009	20-100-20	PAR NE NE	7.08	0.15%	1.09
DAVIDSON, OMER TRUST	0420200007	20-100-19	SW NE EX. PAR.	10.8	1.40%	10.12
DAVIDSON, RONALD & MICHELLE L.	0432100007	32-100-19	PARCEL IN NW NW &PARCEL IN SW NW (PARCEL A)	8.67	3.09%	22.32
DE SOUZA, FERNANDO R	0807300001	07-99-19	80 A SW FRL	76.22	96.34%	696.76
	0807300002	07-99-19	E 33.12 A. OF SW	31.31	33.64%	243.28
	0818100004	18-99-20	SE NW FRL	28.33	32.01%	231.49
	0818100003	18-99-20	SW NW FRL	28.33	29.27%	211.68
	0818100001	18-99-20	NW NW FRL	27.41	28.47%	205.94
	0818100002	18-99-20	NE NW FRL	27.41	26.70%	193.10

**PARCEL ASSESSMENTS SCHEDULE
 MAIN F OPEN DITCH
 DRAINAGE DISTRICT NO. 11
 WORTH COUNTY, IOWA**

For Future Maintenance Only. Not a 2022 Levy.

Deedholder(s)	Parcel Number	Sec-Twp -Rng	Legal Description	Benefited Acres	Classification (%)	Base Assessment (\$)
RURAL PARCELS						
DONLEE CORP	0321300006	21-100-20	SE SW	38.8	1.11%	8.04
	0321300005	21-100-20	SW SW EX. RR & EX. PAR. & EX. 1 ACRE TO STATE OF IOWA	32.9	0.63%	4.59
	0322200003	22-100-20	SW NE	38.34	1.38%	10.01
	0322100005	22-100-20	SE NW	40.00	1.20%	8.70
	0322100003	22-100-20	SW NW	38.64	1.01%	7.33
	0322100004	22-100-20	NE NW	39.00	0.96%	6.91
	0322100001	22-100-20	NW NW EX. PAR.	29.36	0.78%	5.66
DRALLA, CARL	0316300002	16-100-20	NE SW	13.2	0.41%	2.95
REVOCABLE TRUST & CARL TRUSTEE	0316300006	16-100-20	SE SW EXC S 20 A	20.00	0.37%	2.65
	0316300005	16-100-20	SW SW EXC S 20 A	19.50	0.36%	2.60
	0316300001	16-100-20	NW SW	12.5	0.20%	1.41
DRALLA, CARL REVOCABLE TRUST & DRALLA, VIRGINIA (L.E.)	0316300007	16-100-20	S 1/4 OF SW 1/4	39.3	0.73%	5.25
FOLEY, KAREN	0821300007	21-99-19	E 1/2 NE SW	20.00	34.99%	253.09
	0821300012	21-99-19	W 1/2 SE SW	19.50	32.62%	235.92
	0821300011	21-99-19	E 1/2 SE SW	19.50	31.67%	229.05
	0821300008	21-99-19	W 1/2 NE SW	20.00	27.04%	195.53
FOLLMUTH, PAUL B & CYNTHIA K	0808100002	08-99-19	NE NW	38.64	54.84%	396.63
	0808100004	08-99-19	SE NW	40.00	52.12%	376.93
	0808100001	08-99-19	NW NW	37.28	38.43%	277.94
	0808100003	08-99-19	SW NW	38.64	36.97%	267.36
FREDERICKS, IVAN & ROBIN	0321100001	21-100-20	PAR. IN NW COR. NW	2.2	0.02%	0.17
FRITZ, KEITH A. & LAURA A.	0431200008	31-100-19	PARCEL "A" NE NE N. OF HWY.	4.70	1.88%	13.63

**PARCEL ASSESSMENTS SCHEDULE
 MAIN F OPEN DITCH
 DRAINAGE DISTRICT NO. 11
 WORTH COUNTY, IOWA**

For Future Maintenance Only. Not a 2022 Levy.

Deedholder(s)	Parcel Number	Sec-Twp -Rng	Legal Description	Benefited Acres	Classification (%)	Base Assessment (\$)
RURAL PARCELS						
GANTENBRINK, EVA MARIA	0820100004	20-99-19	SE NW	40.00	73.43%	531.07
	0827100002	27-99-19	NE NW	39.00	70.64%	510.92
	0827100004	27-99-21	SE NW	40.00	70.61%	510.66
	0828200002	28-99-19	NE NE	38.00	69.91%	505.65
	0820100003	20-99-19	SW NW	38.63	69.71%	504.15
	0820326001	20-99-19	NE SW	40.00	69.38%	501.81
	0820100002	20-99-19	NE NW	39.00	62.17%	449.63
	0827100001	27-99-20	NW NW	38.00	62.04%	448.68
	0828200001	28-99-19	NW NE	33.8	51.04%	369.14
	0820100001	20-99-19	NW NW	37.64	49.41%	357.39
	0820400002	20-99-19	NW SE EX PAR	27.06	45.44%	328.64
	0820200001	20-99-19	NW NE	39.00	41.51%	300.20
	0820200004	20-99-19	SW NE EX PAR	38.25	40.17%	290.54
	0828200004	28-99-19	SE NE	19.4	28.27%	204.44
	0820400001	20-99-19	PAR IN NW SE	12.8	21.44%	155.06
	0820377001	20-99-19	BOLAN BLKS. 1, 6; LOTS 1,2,5,6 & N 5' LOTS 3 & 7, BLK. 4, & VAC. STREETS; LOTS 1,2,3, 4,5,6,13,14 & N 5' LOTS 7 & 15 BLK 5 & VACATED STREETS	6.30	8.83%	63.88
	0828200003	28-99-19	SW NE	2.6	3.24%	23.42
	0820200006	20-99-19	PAR IN SW NE	1.75	1.90%	13.72
	0820377002	20-99-19	PAR IN SE SW	1.02	1.76%	12.75
	0820376001	20-99-19	BOLAN LOT 1, BLK	0.1	0.08%	0.58

**PARCEL ASSESSMENTS SCHEDULE
 MAIN F OPEN DITCH
 DRAINAGE DISTRICT NO. 11
 WORTH COUNTY, IOWA**

For Future Maintenance Only. Not a 2022 Levy.

Deedholder(s)	Parcel Number	Sec-Twp -Rng	Legal Description	Benefited Acres	Classification (%)	Base Assessment (\$)
RURAL PARCELS						
GENTZ, DAVID K.	0431300001	31-100-19	NW SW	26.40	16.59%	119.95
	0431300003	31-100-19	SW SW	20.63	16.27%	117.68
	0431300002	31-100-19	NE SW	23.13	13.94%	100.81
	0431300004	31-100-19	SE SW	27.36	10.26%	74.22
	0431100006	31-100-19	SW NW FRL EX N 9.17AC	17.59	9.60%	69.47
	0431100008	31-100-19	SE NW FRL EX N 8.85AC	18.59	9.13%	66.06
GENTZ, DAVID K. & CHERYL J.	0808300010	8-99-19	PAR. IN NW SW& PAR IN SW SW N OF CENTER OF DD KNOWN AS PARCEL "A"	17.58	18.60%	134.53
GENTZ, LARRY D. & KATHLEEN M.	0336400004	36-100-20	SE SE	32.32	33.03%	238.89
	0336400002	36-100-20	NE SE	39.00	24.30%	175.75
	0336200004	36-100-20	SE NE	39.00	22.46%	162.47
	0336200006	36-100-20	NE NE LYING S OF HWY105	20.83	12.88%	93.15
	0431100005	31-100-19	N 9.17 AC SW NW FRL	8.8	4.48%	32.41
	0431100007	31-100-19	N 8.85 AC SE NW FRL	8.85	4.13%	29.85
GENTZ, RONOLD R. REV TRUST	0336200003	36-100-20	SW NE	40.00	24.34%	176.06
	0336200005	36-100-20	NE NE LYING N OF HWY105	14.45	8.28%	59.87
	0430100002	30-100-19	NE NW	26.28	2.08%	15.07
	0430100001	30-100-19	NW NW	25.43	2.05%	14.79
	0419300003	19-100-19	SW SW	25.21	1.86%	13.44
	0419300004	19-100-19	SE SW	26.20	1.40%	10.12
GORDON, BRIAN & SARAH UND 1/2 INT & GORDON DANIEL K. & CHARLOTTE UND 1/2 INT	0828100002	28-99-19	NE NW	30.9	49.63%	358.95

**PARCEL ASSESSMENTS SCHEDULE
MAIN F OPEN DITCH
DRAINAGE DISTRICT NO. 11
WORTH COUNTY, IOWA**

For Future Maintenance Only. Not a 2022 Levy.

Deedholder(s)	Parcel Number	Sec-Twp -Rng	Legal Description	Benefited Acres	Classification (%)	Base Assessment (\$)
RURAL PARCELS						
GORDON, GAIL L TRUST & SHARON L TRUST 1/2 INT EACH	0827200003	27-99-22	SW NE	40.00	72.37%	523.43
	0827200001	27-99-20	NW NE	39.00	70.73%	511.55
	0827200004	27-99-21	SE NE	38.49	65.03%	470.36
	0827200002	27-99-19	NE NE	37.44	62.74%	453.78
GROSLAND, THOMAS	0311300003	11-100-20	SW SW	6.7	0.18%	1.27
	0311300004	11-100-20	SE SW	0.7	0.01%	0.05
	0315300004	15-100-20	S 1/2 S 1/2 SW	37.32	1.34%	9.69
	0315300003	15-100-20	N 1/2 S 1/2 SW	39.3	1.29%	9.36
GROSS, DAVID J.	0314400005	14-100-20	SW SE EX. PAR.	28.0	0.81%	5.88
	0314400001	14-100-20	NW SE	11.8	0.38%	2.75
	0314200005	14-100-20	S 15 A. S 1/2 NE	1.3	0.05%	0.34
GULLICKSON, AMY M & JEAN A & ESKESEN, KAREN L	0324400004	24-100-20	SE SE	38.00	2.68%	19.41
	0324400002	24-100-20	NE SE	39.00	2.58%	18.69
	0324400001	24-100-20	NW SE	40.00	2.40%	17.39
	0324400003	24-100-20	SW SE	39.00	2.05%	14.81
HALL, ROBERT E. & VICKIE M.	0807200005	7-99-19	PAR. IN SE NE	4.6	2.56%	18.54
HANSON, GARY A. & DEBRA J.	0702300005	2-99-20	PAR. IN SE SW	3.0	1.83%	13.21
HANSON, KATHLEEN & JAMES 1/2 & DAVID H.	0323400001	23-100-20	NW SE	40.00	1.75%	12.64
	0323400002	23-100-20	NE SE	39.00	1.61%	11.65
HANSON, MERLE H.	0316100005	16-100-20	SE NW	0.6	0.02%	0.13
HARTMAN, DARRELL P & RENEE C	0828100004	28-99-19	SE NW	2.8	3.17%	22.92
HAXTON, DEREK M & ASHLEY A	0315100005	15-100-20	PAR "A" IN SW NW	2.81	0.05%	0.37
HEIKEN, DANIEL A.	0327200006	27-100-20	PAR IN SE NE	3.9	0.16%	1.16

**PARCEL ASSESSMENTS SCHEDULE
 MAIN F OPEN DITCH
 DRAINAGE DISTRICT NO. 11
 WORTH COUNTY, IOWA**

For Future Maintenance Only. Not a 2022 Levy.

Deedholder(s)	Parcel Number	Sec-Twp -Rng	Legal Description	Benefited Acres	Classification (%)	Base Assessment (\$)
RURAL PARCELS						
HENDRICKSON, HORACE H & ANN H	0420100004 0420100003 0420100001 0420100002	20-100-19 20-100-19 20-100-19 20-100-19	SE NW SW NW NW NW NE NW	40.00 38.48 18.6 11.0	5.07% 4.24% 1.57% 0.90%	36.65 30.66 11.36 6.50
HENGESTEG, CHARLES M & BONNIE R.	0320400006 0320400003 0320400002	20-100-20 20-100-20 20-100-20	SE SE EX. RR & EX. PAR. NE SE LYING N & EOF HWY & EX. NE SE EX. RR & EX. PAR.	23.8 13.2 12	0.36% 0.30% 0.18%	2.58 2.16 1.31
HENGESTEG, RONALD R. & STEPHANIE L.	0419400007	19-100-19	PAR. IN SE SE	5.25	0.56%	4.08
HERUM, SHIRLEY REVOCABLE TRUST UND 1/2 INT	0336300004 0336300002 0336300001 0336300005	36-100-20 36-100-20 36-100-20 36-100-20	SW SW NE SW EXC PAR NW SW SE SW	38.63 39.94 38.63 40.00	37.02% 35.79% 33.47% 27.12%	267.74 258.86 242.06 196.12
HOFFMAN, LUCAS D	0327400007	27-100-20	PAR. IN SW SE	3.12	1.39%	10.03
HOGEN, LOIS ANN	0711200002 0711200001 0711100005	11-99-20 11-99-20 11-99-20	NE NE NW NE NE NW EX. PARCS.	36.8 36.7 4.5	33.25% 30.86% 4.31%	240.49 223.18 31.20
HOPPERSTAD, JAY	0314400006	14-100-20	PAR. IN SW SE (8.33 -RD .70) & PAR. IN SE SE (1.67 RD .10)	2.7	0.08%	0.60
HOPPERSTAD, JAY R & ROBIN	0314100001 0322200006 0316200002 0323100003	14-100-20 22-100-20 16-100-20 23-100-20	NW NW NE NE NE NE EX. PAR. NE NW	35.5 38.00 34.3 38.2	1.07% 1.23% 0.73% 1.43%	7.72 8.91 5.27 10.31

**PARCEL ASSESSMENTS SCHEDULE
MAIN F OPEN DITCH
DRAINAGE DISTRICT NO. 11
WORTH COUNTY, IOWA**

For Future Maintenance Only. Not a 2022 Levy.

Deedholder(s)	Parcel Number	Sec-Twp -Rng	Legal Description	Benefited Acres	Classification (%)	Base Assessment (\$)
RURAL PARCELS						
HOPPERSTAD, JERRY R & JANICE R.	0323100002	23-100-20	PAR. IN NW NW	9.2	0.30%	2.16
ITC MIDWEST, LLC	0816300011	16-99-19	PAR "D" IN SW SW	7.5	12.05%	87.14
JAHNEL, SHERYL I TRUST	0807200003	07-99-19	SW NE	39.54	53.57%	387.43
	0807200001	07-99-19	NW NE	38.64	40.24%	291.06
	0807200004	07-99-19	SE NE EX PAR	33.93	37.93%	274.31
	0807200002	07-99-19	NE NE	37.28	30.48%	220.44
JANSSEN CHARITABLE TRUST & JANSSEN, LINDA K. TRUSTEE	0429300004	29-100-19	SE SW	40.00	20.52%	148.39
	0429300002	29-100-19	NE SW	40.00	20.41%	147.61
	0432100002	32-100-19	NE NW	40.00	16.29%	117.83
	0429300001	29-100-19	NW SW	38.49	16.24%	117.46
	0429300003	29-100-19	SW SW	32.39	12.57%	90.89
	0432100008	32-100-19	SW NW	34.22	10.78%	78.00
			EXCPARCEL			
	0432100004	32-100-19	SE NW EX. PAR.	35.58	10.77%	77.90
	0432100006	32-100-19	NW NW EXC PARCEL	30.59	9.40%	67.96
	0432400001	32-100-19	NW SE	17	3.97%	28.74
JANSSEN, JOHN D. 1/2 & MARY M. &	0326200004	26-100-20	SE NE	38.9	1.73%	12.48
	0326200001	26-100-20	NW NE	38.8	1.70%	12.27
	0326200003	26-100-20	SW NE	40.00	1.45%	10.47
	0326200002	26-100-20	NE NE	37.6	1.28%	9.23
JANSSEN, JOHN UND 1/2 & MARY UND 1/2	0326100004	26-100-20	NE NW	38.9	1.80%	13.00
	0326100001	26-100-20	NW NW	34.05	1.49%	10.74
	0326100005	26-100-20	SE NW	40.00	1.35%	9.78
	0323400004	23-100-20	SE SE	38.00	1.32%	9.53
	0323400003	23-100-20	SW SE	39.0	1.10%	7.93
	0326100002	26-100-20	SW NW EX. PAR.	31.66	0.47%	3.41
KENISON, BRIAN K. & CONSTANCE J.	0818400004	18-99-19	SE SE	37.64	63.93%	462.39
	0818400003	18-99-19	SW SE	30.6	29.77%	215.34

**PARCEL ASSESSMENTS SCHEDULE
 MAIN F OPEN DITCH
 DRAINAGE DISTRICT NO. 11
 WORTH COUNTY, IOWA**

For Future Maintenance Only. Not a 2022 Levy.

Deedholder(s)	Parcel Number	Sec-Twp -Rng	Legal Description	Benefited Acres	Classification (%)	Base Assessment (\$)
RURAL PARCELS						
KINZLE, JANIECE K. 3/12	0820400003	20-99-19	NE SE	23.3	34.70%	251.01
ETAL & SIMANTON,	0820400004	20-99-19	SW SE	9.2	12.63%	91.38
KRAFKA, SHARON	0702400003	2-99-20	NE SE	38.63	37.81%	273.47
	0702400006	2-99-20	SE SE	37.6	37.38%	270.35
	0702200010	02-99-20	SE NE & S 1.46 A NE NE	40.0	36.16%	261.55
	0702400007	02-99-20	NW SE	39.8	31.01%	224.29
	0702400008	02-99-20	SW SE	38.8	29.92%	216.39
	0702200009	02-99-20	SW NE & S .93 A NW NE	40.5	28.65%	207.20
	KRONEMAN, JOSHUA D	0325300006	25-100-20	PAR IN NW SW PAR "A"	2.15	0.07%
KRULL, CHAD A & ALLYSON J	0336400003	36-100-20	SW SE	37.6	38.84%	280.94
	0336400001	36-100-20	NW SE	40.05	23.31%	168.58
	0336100008	36-100-20	EX N OF HWY105	31.6	18.05%	130.55
	0336100006	36-100-20	SE NW	40.00	14.75%	106.71
KRULL, DEANNA L	0336100005	36-100-20	SW NW	38.64	30.45%	220.23
	0336100003	36-100-20	NW NW EX. PARS.	31.00	17.41%	125.92
KRULL, JAMES	0326400003	26-100-20	SW SE	37.9	11.42%	82.62
	0326400007	26-100-20	SE SE EX. PAR.	36.9	3.27%	23.64
	0325300002	25-100-20	NE SW	40.00	1.56%	11.29
	0325300005	25-100-20	NW SW EX PAR	36.85	1.33%	9.59
	0326400002	26-100-20	PAR. IN NW SE	4.00	0.21%	1.50
	0326400005	26-100-20	PAR. IN NE SE	6.34	0.15%	1.10
	0325300004	25-100-20	SE SW	38.57	8.06%	58.29
	0336100007	36-100-20	N OF HWY 105	4.745	2.71%	19.62
	0325300003	25-100-20	SW SW	34.52	1.62%	11.75
	0336100002	36-100-20	PT NW NW N 105	0.27	0.02%	0.14

**PARCEL ASSESSMENTS SCHEDULE
 MAIN F OPEN DITCH
 DRAINAGE DISTRICT NO. 11
 WORTH COUNTY, IOWA**

For Future Maintenance Only. Not a 2022 Levy.

Deedholder(s)	Parcel Number	Sec-Twp -Rng	Legal Description	Benefited Acres	Classification (%)	Base Assessment (\$)
RURAL PARCELS						
KRULL, JAMES ET AL & BOUTELLE, THELMA TRUST L/E	0326300002	26-100-20	SW SW	36.5	18.59%	134.45
	0326300005	26-100-20	SE SW	37.8	15.96%	115.44
	0326300001	26-100-20	NW SW, S. OF DITCH	34.83	1.77%	12.81
	0326400001	26-100-20	NW SE EX PAR	32.93	1.60%	11.54
	0326400004	26-100-20	NE SE EX. PAR.	29.34	1.17%	8.48
	0326300003	26-100-20	ALL N 1/2 SW LYING N.OF CO. DITCH 13	20.97	0.96%	6.94
	0326300004	26-100-20	NE SW, S. OF DITCH	17.9	0.85%	6.12
	0326100003	26-100-20	PT. SW NW LYING S.OF CO. DITCH 13	2.75	0.20%	1.41
KUNZ, WILLIAM 1/2 INT	0323100005	23-100-20	SE NW	40.0	1.84%	13.30
	0323200003	23-100-20	SW NE	40.00	1.79%	12.98
	0323200002	23-100-20	NE NE	37.6	1.77%	12.82
	0323200004	23-100-20	SE NE	39.00	1.67%	12.05
	0323200001	23-100-20	NW NE	38.4	1.65%	11.92
LOCKHART TRUST, M. M.	0325200002	25-100-20	NE NE	38.00	2.40%	17.38
	0325200004	25-100-20	SE NE	38.23	1.74%	12.57
LOW, ANN	0327200009	27-100-20	W 13 AC IN NW NE EX PAR	8.40	0.28%	2.05
	0327200001	27-100-20	PAR IN NW NE	4.2	0.10%	0.71
LOW, LONNIE	0320200010	20-100-20	SW NE EX PAR & RR	16.3	0.34%	2.47
LOW, THOMAS A	0327100003	27-100-20	PAR IN NE NW	4.53	0.10%	0.73
MC CREADY, DORIS REV TRUST AGREEMENT	0820301001	20-99-19	NW SW	38.64	66.75%	482.79
MC CREADY, JAMIE J	0820351002	20-99-19	N 19.4 A SW SW	18.74	29.84%	215.85

**PARCEL ASSESSMENTS SCHEDULE
 MAIN F OPEN DITCH
 DRAINAGE DISTRICT NO. 11
 WORTH COUNTY, IOWA**

For Future Maintenance Only. Not a 2022 Levy.

Deedholder(s)	Parcel Number	Sec-Twp -Rng	Legal Description	Benefited Acres	Classification (%)	Base Assessment (\$)
RURAL PARCELS						
MC CREADY, STEVEN RAY	0820351004	20-99-19	S 20.6 A SW SW EXC PAR	8.7	10.60%	76.65
	0820351005	20-99-19	PAR 330'X430' IN SW SW	0.8	0.89%	6.43
MELAND, JAMES R. & BRENDA L.	0322100002	22-100-20	PAR. IN NW NW	8.28	0.14%	0.99
MEYER LIVESTOCK FARMS, LLC	0807400012	07-99-19	PAR "A" SW SE	3.13	3.87%	28.01
	0701200006	01-99-20	PAR "A" IN SE SE NE	3.2	1.85%	13.39
MEYER, DALE E TRUST	0815100002	15-99-20	SW NW	39.00	70.88%	512.67
	0815100001	15-99-20	NW NW	37.9	64.11%	463.69
	0818200002	18-99-20	NE NE	37.29	59.84%	432.79
	0818200001	18-99-20	NW NE	38.63	53.81%	389.19
	0818200003	18-99-20	SW NE	40.00	52.44%	379.28
	0818200004	18-99-20	SE NE	38.64	50.07%	362.10
	0808200004	08-99-19	SW NE	40.00	47.82%	345.88
	0818400002	18-99-20	NE SE	38.63	47.12%	340.82
	0818400001	18-99-20	NW SE	40.00	46.73%	338.00
	0808200005	08-99-19	SE NE	33.8	43.32%	313.34
	0815300002	15-99-20	NE SW	24.8	42.61%	308.16
	0808200007	08-99-19	NW NE EXC PAR	30.7	37.23%	269.25
	0815100005	15-99-20	SE NW	14.1	26.56%	192.12
	0815100004	15-99-20	NE NW	11.4	19.52%	141.15
	0806100002	06-99-19	FRL NE NW (PART PAR "A")	26.21	17.02%	123.10
	0806100001	06-99-19	FRL NW NW (PART PAR "A")	25.23	16.51%	119.42
	0806100003	06-99-19	FRL SW NW (PART PAR "A")	26.9	14.02%	101.41
	0806100004	06-99-19	FRL SE NW (PART PAR "A")	27.55	13.19%	95.38
	0806300001	06-99-19	N 12.48 A. SW FRL (PART PAR "A")	12.24	8.33%	60.22

**PARCEL ASSESSMENTS SCHEDULE
 MAIN F OPEN DITCH
 DRAINAGE DISTRICT NO. 11
 WORTH COUNTY, IOWA**

For Future Maintenance Only. Not a 2022 Levy.

Deedholder(s)	Parcel Number	Sec-Twp -Rng	Legal Description	Benefited Acres	Classification (%)	Base Assessment (\$)
RURAL PARCELS						
MEYER, DALE E TRUST	0808200002	08-99-19	NE NE	4.3	5.84%	42.25
	0815300004	15-99-20	SE SW	1.8	2.63%	19.02
MEYER, DEAN E & MARDINE B	0816200001	16-99-19	W 1/2 NE, W OF RR	55.02	100.00%	723.26
	0821100003	21-99-19	NE NW	39.00	88.16%	637.59
	0821100005	21-99-19	SE NW	40.00	87.39%	632.02
	0821200003	21-99-19	SW NE	40.00	85.74%	620.15
	0816400001	16-99-19	NW SE	40.00	84.48%	611.04
	0821200001	21-99-19	NW NE	39.00	83.89%	606.76
	0821400001	21-99-19	NW SE	40.00	83.06%	600.75
	0816100003	16-99-19	SW NW	40.00	82.63%	597.64
	0816100004	16-99-19	SE NW	40.00	80.64%	583.22
	0821200002	21-99-19	NE NE	38.00	80.12%	579.46
	0821100002	21-99-19	NW NW	39.00	80.09%	579.27
	0822100003	22-99-19	SW NW	39.00	78.85%	570.33
	0821200004	21-99-19	SE NE	39.00	78.24%	565.90
	0821400003	21-99-19	SW SE	39.00	76.09%	550.35
	0822100004	22-99-19	SE NW	38.1	74.98%	542.28
	0821400002	21-99-19	NE SE	39.00	74.25%	537.01
	0816100002	16-99-19	NE NW	39.00	72.90%	527.27
	0821400004	21-99-19	SE SE	38.00	70.60%	510.62
	0816100001	16-99-19	NW NW	39.00	67.38%	487.32
	0816200005	16-99-19	SE NE	39.00	63.20%	457.10
	0822100001	22-99-19	NW NW	31.1	62.00%	448.44
	0821100004	21-99-19	SW NW	40.00	57.60%	416.61
	0816200003	16-99-19	PAR IN SW NE (23.00)& PAR IN NW NE (.61)	23.61	48.84%	353.24
	0816300003	16-99-19	PAR IN NE SW	10.8	39.60%	286.44
	0822100002	22-99-19	NE NW	6.8	13.62%	98.53
	0808400005	8-99-19	SE SE	37.64	68.45%	495.08
0808400007	8-99-19	SW SE N OF	28.84	53.81%	389.19	

DRAINAGEDITCH

**PARCEL ASSESSMENTS SCHEDULE
MAIN F OPEN DITCH
DRAINAGE DISTRICT NO. 11
WORTH COUNTY, IOWA**

For Future Maintenance Only. Not a 2022 Levy.

Deedholder(s)	Parcel Number	Sec-Twp -Rng	Legal Description	Benefited Acres	Classification (%)	Base Assessment (\$)
RURAL PARCELS						
MEYER, DENNIS D & KATHRYN E	0807400001	07-99-19	NW SE	40.00	50.00%	361.65
	0807400013	07-99-19	SE SE EX PAR	31.75	48.18%	348.50
	0807400011	07-99-19	SW SE EX PAR "A"	35.50	40.22%	290.88
	0701200003	01-99-20	SW NE	38.64	36.26%	262.25
	0807400005	07-99-19	NE SE EX PAR	31.09	35.71%	258.29
	0701200002	01-99-20	NE NE	37.91	30.69%	221.99
	0701200001	01-99-20	NW NE	40.00	29.74%	215.10
	0701200005	01-99-20	SE NE EX PAR "A"	35.79	28.08%	203.07
	0808300007	08-99-19	SW SW S OF CENTER OF DD	19.01	28.01%	202.62
	0808300009	08-99-19	SE SW S OF CENTER OF DD BARTON	19.09	23.56%	170.42
	0808400006	08-99-19	SW SE S OF DD	5.00	9.48%	68.59
	0807400007	7-99-19	PAR. IN SE SE	5.57	5.28%	38.15
	0809400005	09-99-19	PAR IN SE SE BARTON	1.9	3.49%	25.25
	0807400006	7-99-19	PAR. NE SE	1.5	1.20%	8.65
	MEYER, DOUGLAS H & PAMELA A	0712200004	12-99-20	SE NE	39.8	55.47%
0712200003		12-99-20	SW NE	39.8	49.95%	361.28
0808300004		08-99-19	NE SW	40.00	44.74%	323.55
0805300005		05-99-19	SW SW EX PAR	36.41	42.83%	309.76
0805300006		05-99-19	SE SW EX PAR	25.3	31.96%	231.15
0808300011		08-99-19	NW SW EX PAR	24.33	28.57%	206.63
0805300002		05-99-19	NW SW EX PAR	19.5	22.86%	165.33
0808300005		08-99-19	PAR SE SW N OF CENTER OF DD	13.49	17.95%	129.84
0325400003		25-100-20	SW SE	40.00	13.78%	99.66
0325400004		25-100-20	SE SE EX PAR 430' X 340'	35.97	12.69%	91.81
0808300013		08-99-19	PAR SW SW N OF CENTER OF DD	4.00	8.61%	62.29
0325400002		25-100-20	NE SE	34.81	1.80%	13.01
0325400001		25-100-20	NW SE	35.21	1.61%	11.64
0805300003	5-99-19	PAR. IN SW 1/4	0.7	0.82%	5.94	

**PARCEL ASSESSMENTS SCHEDULE
MAIN F OPEN DITCH
DRAINAGE DISTRICT NO. 11
WORTH COUNTY, IOWA**

For Future Maintenance Only. Not a 2022 Levy.

Deedholder(s)	Parcel Number	Sec-Twp -Rng	Legal Description	Benefited Acres	Classification (%)	Base Assessment (\$)
RURAL PARCELS						
MILLARD, CHESTER JR	0310300002	10-100-20	NE SW	40.00	1.70%	12.32
	0310300004	10-100-20	SE SW	39.00	1.42%	10.28
	0310300003	10-100-20	SW SW	37.64	0.69%	5.00
	0310300001	10-100-20	NW SW	19.5	0.47%	3.43
MILLER, STEVEN C.	0334200005	34-100-20	PAR IN SW NE	2.85	1.21%	8.73
MITTAG, RAYMOND	0327200004	27-100-20	SW NE	40.00	1.65%	11.95
	0327200007	27-100-20	SE NE EX PAR	35.09	1.53%	11.07
	0327400004	27-100-20	N 645.4' NE SE	18.3	0.81%	5.85
	0327400001	27-100-20	N 645.4' NW SE	18.6	0.75%	5.44
MMH IOWA ENTERPRISES, LLC	0335300002	35-100-20	NE SW	40.00	36.22%	261.94
	0335300004	35-100-20	SE SW	40.00	36.10%	261.11
	0335300003	35-100-20	SW SW	40.00	34.17%	247.16
	0335300001	35-100-20	NW SW	40.0	31.89%	230.63
	0335100005	35-100-20	SE NW	40.00	30.72%	222.16
	0335100004	35-100-20	SW NW	40.0	27.70%	200.33
	0335100002	35-100-20	NE NW EX PAR	37.89	27.53%	199.09
	0335100001	35-100-20	NW NW	38.20	26.69%	193.02
	0334200002	34-100-20	NE NE	38.01	26.24%	189.78
	0334200001	34-100-20	NW NE	37.01	19.67%	142.23
	0430400006	30-100-19	SE SE	31.56	19.46%	140.74
	0430400004	30-100-19	NE SE	38.72	17.72%	128.13
	0430400003	30-100-19	S. 820' SW SE	23.85	16.15%	116.83
	0431200007	31-100-19	NE NE N. OF HWY.EX PAR	25.92	15.94%	115.28
	0431200001	31-100-19	THAT PART NW NELYING N. OF HWY	27.30	14.89%	107.67
	0430400001	30-100-19	NW SE	40.00	14.44%	104.46
	0430400002	30-100-19	N. 500' SW SE	15.15	8.33%	60.27
	0430200003	30-100-19	SW NE	40.00	6.96%	50.34
	0327400006	27-100-20	SE SE	37.28	6.41%	46.38
	0430200004	30-100-19	SE NE	38.50	5.22%	37.76
0327400008	27-100-20	SW SE EX PAR	35.29	4.37%	31.61	
0419400002	19-100-19	NE SE	38.48	4.14%	29.96	
0419400001	19-100-19	NW SE	40.00	3.67%	26.55	

**PARCEL ASSESSMENTS SCHEDULE
 MAIN F OPEN DITCH
 DRAINAGE DISTRICT NO. 11
 WORTH COUNTY, IOWA**

For Future Maintenance Only. Not a 2022 Levy.

Deedholder(s)	Parcel Number	Sec-Twp -Rng	Legal Description	Benefited Acres	Classification (%)	Base Assessment (\$)
RURAL PARCELS						
MMH IOWA	0430200001	30-100-19	NW NE	33.95	3.62%	26.19
ENTERPRISES, LLC	0430200006	30-100-19	NE NE EX. PAR.	28.73	3.17%	22.94
	0419400003	19-100-19	SW SE	38.94	3.02%	21.87
	0419400005	19-100-22	SE SE EX. PAR.	31.98	3.02%	21.82
	0327200003	27-100-20	NE NE	38.00	1.56%	11.32
	0322400004	22-100-20	SE SE	38.00	1.54%	11.15
	0323300001	23-100-20	NW SW	39.00	1.51%	10.91
	0323300003	23-100-20	SW SW	37.08	1.47%	10.64
	0315200004	15-100-20	S 1/2 S 1/2 NE	40.00	1.47%	10.61
	0323300002	23-100-20	NE SW	40.00	1.45%	10.46
	0315400002	15-100-20	NE SE	38.89	1.43%	10.36
	0315400003	15-100-20	SW SE	39.00	1.41%	10.21
	0323300004	23-100-20	SE SW	39.0	1.40%	10.13
	0315400004	15-100-20	SE SE	35.69	1.29%	9.36
	0315400001	15-100-20	NW SE	40.00	1.07%	7.74
	0327200008	27-100-20	E 27 AC IN NW NE	26.28	1.01%	7.27
	0327400005	27-100-20	NE SE EX. PAR	19.50	0.89%	6.42
	0327400002	27-100-20	NW SE EX. PAR	20.00	0.75%	5.46
	0430200005	30-100-19	PAR. IN NE NE	2.18	0.24%	1.75
MOGK, DENNIS	0808400003	8-99-19	PAR. 222'X300' INNE SE	1.30	2.31%	16.74
MORETZ, DEAN & MORETZ, TANNA	0420300004	20-100-19	SE SW	39.00	5.85%	42.34
	0420300002	20-100-19	NE SW	40.00	4.46%	32.28
	0420300006	20-100-19	NW SW EX. PAR.	36.22	4.30%	31.13
	0420300008	20-100-19	SW SW EX. PARS	24.15	2.51%	18.12
	0420300010	20-100-19	PAR. "A" IN SW SW(714X500)	7.03	0.69%	4.98
	0419400008	19-100-19	PAR IN SE SE	0.33	0.04%	0.28
MORETZ, JEFFREY D. & MICHELLE	0420300009	20-100-19	PAR. IN SW SW EX PAR"A" & PAR IN NW SW (826X500)	8.72	0.75%	5.46

**PARCEL ASSESSMENTS SCHEDULE
MAIN F OPEN DITCH
DRAINAGE DISTRICT NO. 11
WORTH COUNTY, IOWA**

For Future Maintenance Only. Not a 2022 Levy.

Deedholder(s)	Parcel Number	Sec-Twp -Rng	Legal Description	Benefited Acres	Classification (%)	Base Assessment (\$)
RURAL PARCELS						
NEWLIN, DELLA	0322400002	22-100-20	NE SE	37.57	1.49%	10.77
TURVOLD	0322200004	22-100-20	SE NE	39.00	1.27%	9.17
OFF CORPORATION	0817400004	17-99-19	SE SE	39.00	77.42%	559.96
	0817400002	17-99-19	NE SE	40.00	75.30%	544.61
	0817400001	17-99-19	NW SE	40.00	73.17%	529.23
	0817400003	17-99-19	SW SE	39.00	58.39%	422.32
	0820200002	20-99-19	PT. OF NE NE	33.47	51.47%	372.28
	0820200007	20-99-19	PT. SE NE	33.17	43.82%	316.94
	0820200003	20-99-19	PAR. IN NE NE	5.3	10.18%	73.59
	0820200005	20-99-19	PAR. IN SE NE	6.83	6.37%	46.05
OLSON MINNESOTA FARMS, LLP	0713200001	13-99-20	NW NE	35.3	33.28%	240.68
	0713100002	13-99-20	NE NW	13.1	11.70%	84.60
	0713100001	13-99-20	NW NW	2.8	2.42%	17.50
	0713200003	13-99-20	SW NE	2.4	1.92%	13.92
OLSON, CAROL A REVOCABLE TRUST	0316200005	16-100-20	SE NE	38.5	1.11%	8.04
	0316400003	16-100-20	SW SE	40.0	1.04%	7.53
	0316400004	16-100-20	SE SE	38.6	0.99%	7.14
	0316400002	16-100-20	NE SE	38.3	0.97%	7.03
	0316400001	16-100-20	NW SE	33.6	0.81%	5.87
	0316200001	16-100-20	NW NE	26.0	0.68%	4.92
	0316200004	16-100-20	SW NE	14.5	0.43%	3.14
OLSON, KEITH A	0711400002	11-99-20	NE SE	14.5	11.03%	79.77
OLSON, KEITH A. & FRAN J.	0334300006	34-100-20	PAR IN SE SW	1.3	0.20%	1.46
ORTH, MARY ELLEN REV TRUST & MARY ELLEN TRUSTEE	0701100009	1-99-20	W NW	36.63	44.31%	320.48
	0701100004	1-99-20	SE NW	40.00	43.18%	312.28
	0701100006	1-99-20	NW NW EX. PAR.	38.12	42.58%	307.96
	0701100002	1-99-20	NE NW	40.69	38.60%	279.14

**PARCEL ASSESSMENTS SCHEDULE
MAIN F OPEN DITCH
DRAINAGE DISTRICT NO. 11
WORTH COUNTY, IOWA**

For Future Maintenance Only. Not a 2022 Levy.

Deedholder(s)	Parcel Number	Sec-Twp -Rng	Legal Description	Benefited Acres	Classification (%)	Base Assessment (\$)
RURAL PARCELS						
ORTH, MARY ELLEN TRUST	0701300004	1-99-20	SE SW	38.64	46.20%	334.18
	0712100004	12-99-20	SW NW	38.64	45.09%	326.12
	0701300001	1-99-20	NW SW	39.00	44.67%	323.08
	0712100005	12-99-20	SE NW	40.00	44.46%	321.60
	0712100003	12-99-20	NE NW	38.2	43.76%	316.47
	0701300003	1-99-20	SW SW	37.71	41.89%	302.98
	0701300002	1-99-20	NE SW	40.00	41.25%	298.34
	0712300002	12-99-20	NE SW	39.9	40.03%	289.54
	0712300001	12-99-20	NW SW	38.64	39.96%	289.04
	0712100002	12-99-20	NW NW	37.28	35.18%	254.41
PATTERSON CONSTRUCTION, LLC	0321300007	21-100-20	SW SW LYING SW OF RR EX PAR	1.27	0.03%	0.20
PERKINS, LANDON M & JESSICA M	0808200006	08-99-19	PAR IN NW NE	1.8	1.27%	9.15
PETERSON, DAVID	0805100003	5-99-19	SW NW	5.7	5.52%	39.90
PETERSON, DAVID & JOAN	0432300002	32-100-19	NE SW	40.00	11.69%	84.52
	0432300004	32-100-19	SE SW	12.7	2.90%	21.01
	0432400003	32-100-19	SW SE	1.9	0.31%	2.21
	0432100005	32-100-19	PAR. IN SE NW	0.6	0.14%	1.05
PETERSON, DAVID E & JOAN V 1/2 INT	0432300001	32-100-19	NW SW	38.64	13.40%	96.91
	0432300003	32-100-19	SW SW	36.6	8.08%	58.43
PETERSON, JOAN V.	0428100001	28-100-19	NW NW	29.86	6.54%	47.27
	0428100008	28-100-19	NE NW	32.05	5.56%	40.24
PRAGOVICH, THERESA 35% & ANTHONY F. SR. 35%	0702300002	2-99-20	NE SW	40.0	25.88%	187.15
	0702300006	2-99-20	SE SW EX. PAR.	25.8	18.17%	131.40
	0702300001	2-99-20	NW SW	10.8	6.61%	47.82

**PARCEL ASSESSMENTS SCHEDULE
MAIN F OPEN DITCH
DRAINAGE DISTRICT NO. 11
WORTH COUNTY, IOWA**

For Future Maintenance Only. Not a 2022 Levy.

Deedholder(s)	Parcel Number	Sec-Twp -Rng	Legal Description	Benefited Acres	Classification (%)	Base Assessment (\$)
RURAL PARCELS						
PRAGOVICH, THERESA 35% & ANTHONY F. SR. 35% PRAGOVICH, ANTHONY F. DECLARATION OF TRUST 30%, 00000	0702300003	2-99-20	SW SW	0.7	0.41%	2.99
QUAM, GENE T	0335200003	35-100-20	PAR IN NE NE	5.2	1.61%	11.65
RANKIN, BILL A	0822300005	22-99-19	PAR "A" IN SW SW	5.7	8.23%	59.53
REMSTER, BRENT & JAMIE	0334300003	34-100-20	PAR. IN NE SW	2.56	0.66%	4.77
RETTERRATH, STEVE J	0310400005	10-100-20	SW SE EXC PAR	32.2	1.16%	8.39
	0310400004	10-100-20	SE SE	20.4	0.59%	4.26
	0310400001	10-100-20	NW SE	14.7	0.54%	3.90
REUVERS, DEBRA A	0334400004	34-100-20	SE SE	32.1	20.07%	145.14
	0334400003	34-100-20	SW SE	3.5	1.23%	8.90
REUVERS, DEBRA A L/E	0712200002	12-99-20	NE NE	35.80	52.84%	382.20
	0712200001	12-99-20	12-99-20 NW NE	38.0	48.61%	351.57
REYERSON, DAVID A & JESSICA R	0310400006	10-100-20	PAR "A" IN SW SE	6.3	0.18%	1.33
RIENHARDT, SARA & ROSCH, JOSPEH	0316200003	16-100-20	PAR IN NE NE	3.05	0.07%	0.48
RODGEHERO, ARLENE	0321400004	21-100-20	SE SE	37.2	1.19%	8.63
	0321400003	21-100-20	SW SE	37.8	1.19%	8.61
	0321400001	21-100-20	NW SE	37.2	1.17%	8.46
	0321400002	21-100-20	NE SE	37.3	0.95%	6.90
ROPS, DENNIS B. & MARY ELLEN	0325400005	25-100-20	PAR. 430'X340' INSE SE	3.03	1.24%	8.94

**PARCEL ASSESSMENTS SCHEDULE
 MAIN F OPEN DITCH
 DRAINAGE DISTRICT NO. 11
 WORTH COUNTY, IOWA**

For Future Maintenance Only. Not a 2022 Levy.

Deedholder(s)	Parcel Number	Sec-Twp -Rng	Legal Description	Benefited Acres	Classification (%)	Base Assessment (\$)
RURAL PARCELS						
ROSENBERG, CONNIE J	0810300008	10-100-20	PAR "B" SW SW	0.6	0.69%	5.02
ROSENBERG, JAMES K TRUST	0816300010	16-99-19	PARS IN S 1/2 SW EX PAR "B"	47.17	95.68%	691.98
	0816400003	16-99-19	SW SE	39.00	86.62%	626.50
	0816400005	16-99-19	NE SE EX PART OF PAR "A"	36.66	78.48%	567.61
	0816400006	16-99-19	SE SE EX PART OF PAR "A"	35.32	77.94%	563.68
	0808400004	08-99-19	NE SE EX PAR 222' X 300'	37.70	64.10%	463.59
	0808400001	08-99-19	NW SE	40.00	64.02%	463.04
	0809400003	9-99-19	SW SE	27.5	40.85%	295.47
	0713200002	13-99-20	NE NE	38.63	35.17%	254.34
	0711200004	11-99-20	SE NE	36.8	33.95%	245.58
	0713200004	13-99-20	SE NE	29.4	28.86%	208.75
	0711200006	11-99-20	SW NE EX W 15 A	13.9	10.91%	78.88
	0809400001	9-99-19	NW SE	10.7	10.13%	73.28
	0816400007	16-99-19	PAR "A" IN E 1/2 SE	5.02	9.65%	69.77
ROSENBERG, MARLIN	0810300007	10-100-20	SW SW EX PAR "B"	4.8	7.68%	55.53
	0815300001	15-99-19	NW SW	39.00	79.33%	573.74
	0815300003	15-99-19	SW SW	38.00	78.86%	570.36
	0816200004	16-99-19	NE NE	38.00	69.59%	503.28
ROTHOVE, PATRICIA H TRUST	0309400004	09-100-20	SE SE	35.0	1.04%	7.52
	0309400005	09-100-20	SW SE EX PAR	10.1	0.21%	1.52
	0309400002	09-100-20	NE SE	1.6	0.04%	0.30

**PARCEL ASSESSMENTS SCHEDULE
MAIN F OPEN DITCH
DRAINAGE DISTRICT NO. 11
WORTH COUNTY, IOWA**

For Future Maintenance Only. Not a 2022 Levy.

Deedholder(s)	Parcel Number	Sec-Twp -Rng	Legal Description	Benefited Acres	Classification (%)	Base Assessment (\$)
RURAL PARCELS						
SAWIN, BRUCE	0429400005	29-100-19	NE SE EX PAR	35.04	14.80%	107.08
	0429400003	29-100-19	SW SE	40.00	10.03%	72.55
	0429400002	29-100-19	NW SE EX PAR	16.92	7.95%	57.50
	0432200001	32-100-19	NW NE	34.1	5.79%	41.88
	0429400006	29-100-19	SE SE	19.0	4.38%	31.66
	0432200005	32-100-19	SW NE N HWY 105	3.6	1.25%	9.04
	0432200002	32-100-19	NE NE	4.5	0.87%	6.29
	0432200006	32-100-19	SW NE S HWY 105	1.5	0.36%	2.58
SAWIN, BRUCE 3/4 INT	0431200003	31-100-19	SW NE	40.00	27.35%	197.83
	0431200002	31-100-19	PT NW NE LYING S HWY 105	6.39	4.50%	32.53
SCHAUB, JAMES E	0315300015	15-100-20	PAR "B" IN N 1/2 S 1/2 N 1/2 SW	0.85	0.02%	0.15
SCHAUB, JAMES E & CAROL I	0315300016	15-100-20	Part Par "B" S 1/2 S 1/2 N 1/2 SW	2.7	0.07%	0.49
SCHAUB, NICHOLAS C TRUST UND 1/2 INT	0809300002	09-99-19	NE SW	38.3	62.81%	454.29
	0809300004	09-99-19	SE SW	38.64	61.67%	446.04
SCHAUB, OWEN G. & MARTHA E.	0809300003	9-99-19	SW SW	37.64	68.82%	497.76
	0809300001	9-99-19	NW SW	39.00	67.49%	488.11
SCHULTZ, DALE	0816300001	16-99-19	NW SW	40.00	75.06%	542.87
	0816300002	16-99-19	NE SW W OF RY	22.8	44.91%	324.85
	0816300007	16-99-19	SW SW W OF RY EXC PAR 'A'	10.17	29.68%	214.68
	0816300005	16-99-19	SE SW W OF RY	0.5	1.00%	7.22
SCHUTTLER, LARRY & GARY	0827400002	17-99-19	NE SE EXC PAR	9.6	12.57%	90.88
	0827400001	17-99-20	NW SE	10.2	10.96%	79.29
SFS FERTILIZER LLC	0711200007	11-99-20	W 15 AC SW NE EX PAR	0.5	0.35%	2.54

**PARCEL ASSESSMENTS SCHEDULE
 MAIN F OPEN DITCH
 DRAINAGE DISTRICT NO. 11
 WORTH COUNTY, IOWA**

For Future Maintenance Only. Not a 2022 Levy.

Deedholder(s)	Parcel Number	Sec-Twp -Rng	Legal Description	Benefited Acres	Classification (%)	Base Assessment (\$)
RURAL PARCELS						
SHOVAN, WANDA S.	0809100003	9-99-19	SW NW	13.9	20.12%	145.48
	0809100004	9-99-19	SE NW	4.4	5.20%	37.60
SHUBERT HOLDINGS, LLC	0807100002	07-99-19	NE NW FRL	27.02	38.40%	277.74
	0807100001	07-99-19	NW NW FRL	27.03	38.30%	277.02
	0807100004	07-99-19	SE NW FRL	28.10	35.89%	259.59
	0807100003	07-99-19	SW NW FRL	28.10	33.96%	245.65
	0806200004	06-99-19	PART OF PAR "C" SE NE	38.64	33.49%	242.22
	0806200003	06-99-19	PART OF PAR "C" SW NE	40.00	20.58%	148.81
	0806200001	06-99-19	PART OF PAR "C" FRL NW NE	37.03	16.83%	121.71
	0806200002	06-99-19	PART OF PAR "C" FRL NE NE	34.82	15.23%	110.14
	0806400007	06-99-19	PT PAR "C" IN NE SE	9.7	6.67%	48.28
	0806400005	06-99-19	PT PAR "C" IN NW SE	9.63	4.62%	33.44
SIME, ELAINE CHRISTINE GST EXEMPT TRUST THE 63%	0314300001	14-100-20	NW SW	40.00	1.55%	11.19
	0314100003	14-100-20	SW NW	40.00	1.39%	10.04
	0314300002	14-100-20	NE SW	40.00	1.38%	9.97
	0314300004	14-100-20	SE SW	38.64	1.28%	9.26
	0314100004	14-100-20	SE NW	30.7	0.98%	7.07
SPEAKAR, RYAN	0819400003	19-99-20	PAR. IN NE SE	6.77	10.18%	73.61
STAYNER, GRAYLING W. & MARILYN K.	0419200004	19-100-19	SE NE	38.48	3.86%	27.90
	0419200003	19-100-19	SW NE	40.00	3.41%	24.67
	0419200001	19-100-19	NW NE	22.5	1.94%	14.06
	0419200002	19-100-19	NE NE	14.9	1.15%	8.31

**PARCEL ASSESSMENTS SCHEDULE
 MAIN F OPEN DITCH
 DRAINAGE DISTRICT NO. 11
 WORTH COUNTY, IOWA**

For Future Maintenance Only. Not a 2022 Levy.

Deedholder(s)	Parcel Number	Sec-Twp -Rng	Legal Description	Benefited Acres	Classification (%)	Base Assessment (\$)
RURAL PARCELS						
STEVENS, ALAN L. TRUST	0324200004	24-100-20	SE NE	39.00	2.26%	16.35
UND 1/2 & MAVIS E.	0324200002	24-100-20	NE NE	37.65	2.25%	16.28
TRST UND 1/2	0324300004	24-100-20	S 1/2 S 1/2 SW	37.50	1.95%	14.11
	0419100004	19-100-19	SE NW	26.41	1.93%	13.97
	0419100002	19-100-19	NE NW	22.9	1.80%	13.02
	0324300002	24-100-20	S 1/2 N 1/2 SW	39.50	1.78%	12.84
	0324300006	24-100-20	N 1/2 N 1/2 SW EX PAR	34.07	1.73%	12.51
	0419300002	19-100-19	NE SW	26.65	1.67%	12.10
	0324200003	24-100-20	SW NE	30.6	1.64%	11.88
	0324300003	24-100-20	N 1/2 S 1/2 SW	39.50	1.60%	11.61
	0419100003	19-100-19	SW NW	25.41	1.54%	11.13
	0419100001	19-100-19	NW NW	21.1	1.35%	9.74
	0419300001	19-100-19	NW SW	25.65	1.25%	9.01
	0324200001	24-100-20	NW NE	8.9	0.49%	3.58
STEVENS, MAVIS E. TRUST & MAVIS E.	0702100004	2-99-20	SE NW	39.6	27.88%	201.68
	0702100006	2-99-20	SW NW EX PAR	28.5	21.50%	155.50
STEVENS, MICHAEL A.	0702100002	2-99-20	NE NW	40.41	37.52%	271.40
	0702100001	2-99-20	NW NW	39.6	35.37%	255.80
	0324100008	24-100-20	E 25 A. SE NW	21.8	0.92%	6.66
	0324100004	24-100-20	E 25 A. NE NW	5.2	0.27%	1.97
STEVENS, MICHAEL A. & JUDY ANN	0324300005	24-100-20	PAR IN NW SW	5.43	0.21%	1.52
STEVENS, THOMAS & AMBER	0702100005	2-99-20	PAR IN SW NW	4.1	2.57%	18.56
STOFFREGEN, CHARLES E TRUST	0420400003	20-100-19	SW SE	39.00	7.34%	53.12
	0420400001	20-100-19	NW SE	40.00	6.54%	47.33
	0420400004	20-100-19	SE SE	37.6	6.31%	45.65
	0420400002	20-100-19	NE SE	20.5	2.78%	20.12
	0421300004	21-100-20	SW SW	17.8	1.73%	12.52
T. S. EXPRESS, INC.	0320400007	20-100-20	PAR. IN SE SE	8.65	0.16%	1.16

**PARCEL ASSESSMENTS SCHEDULE
 MAIN F OPEN DITCH
 DRAINAGE DISTRICT NO. 11
 WORTH COUNTY, IOWA**

For Future Maintenance Only. Not a 2022 Levy.

Deedholder(s)	Parcel Number	Sec-Twp -Rng	Legal Description	Benefited Acres	Classification (%)	Base Assessment (\$)
RURAL PARCELS						
TOPPIN, JOYCE M.	0817200003	17-99-19	SW NE	40.00	81.81%	591.66
	0817200004	17-99-19	SE NE	40.00	78.92%	570.81
	0817200002	17-99-19	NE NE	35.61	74.62%	539.72
	0817200001	17-99-19	NW NE	34.73	70.09%	506.96
TRENHAILE, ERIC W TRUST UND 1/2 INT	0713400002	13-99-20	NE SE	2.3	2.17%	15.72
	0818300002	18-99-20	NE SW FRL	28.29	36.05%	260.71
	0818300001	18-99-20	NW SW FRL	20.4	18.78%	135.82
	0818300004	18-99-20	SE SW FRL	9.7	8.47%	61.28
TRENHAILE, WAYNE	0702200002	2-99-20	N 40 A. NE NE	38.64	42.93%	310.46
	0335400004	35-100-20	SE SE	38.63	38.02%	274.95
	0335400003	35-100-20	SW SE	40.00	37.09%	268.26
	0335400002	35-100-20	NE SE	38.63	36.12%	261.25
	0702200001	2-99-20	N 40 A. NW NE	40.00	36.00%	260.36
	0335400001	35-100-20	NW SE	40.00	33.69%	243.69
	0335200005	35-100-20	SE NE	38.64	32.23%	233.10
	0335200002	35-100-20	NE NE EX. PAR.	31.31	21.27%	153.86
	0335200004	35-100-20	SW NE	40.00	31.64%	228.85
	0335200001	35-100-20	NW NE	37.90	29.13%	210.68
TRENHAILE, WAYNE & BARBARA	0819200002	19-99-19	NE NE	37.65	50.30%	363.78
	0819200001	19-99-19	NW NE	16.1	16.13%	116.64
TURVOLD, EDNA L/E	0322200001	22-100-20	NW NE	37.45	1.27%	9.17
UNION PACIFIC RAILROAD	0320501003	20-100-20	RR IN E 1/2 SE	5.5	0.21%	1.55
	0320501002	20-100-20	RR IN W1/2 NE	3.4	0.17%	1.20
	0321501001	21-100-20	RR IN SW SW	1.9	0.08%	0.57
UNITED EVANGELICAL CHURCH	0820376002	20-99-19	BOLAN LOTS 2-10, BLOCK 7	0.7	0.72%	5.18
UTT, SARA JEAN	0314300003	14-100-20	SW SW	38.63	1.65%	11.93
	0323100004	23-100-20	SW NW	39.00	1.43%	10.34
	0323100001	23-100-20	NW NW EX. PAR.	28.3	0.87%	6.29

**PARCEL ASSESSMENTS SCHEDULE
 MAIN F OPEN DITCH
 DRAINAGE DISTRICT NO. 11
 WORTH COUNTY, IOWA**

For Future Maintenance Only. Not a 2022 Levy.

Deedholder(s)	Parcel Number	Sec-Twp -Rng	Legal Description	Benefited Acres	Classification (%)	Base Assessment (\$)
RURAL PARCELS						
UTT, WALTER K. JR	0431400001	31-100-19	NW SE	40.00	22.86%	165.30
	0431400003	31-100-19	SW SE	40.00	17.10%	123.67
	0431400004	31-100-19	SE SE	38.63	15.70%	113.57
	0431200006	31-100-19	SE NE	35.06	13.92%	100.67
	0431400002	31-100-19	NE SE	38.64	11.87%	85.83
	0431200005	31-100-19	NE NE S. OF HWY.	0.8	0.46%	3.31
VAN SABBEN, JON & ELLEN	0324100005	24-100-20	SW NW	39.00	1.76%	12.76
	0324100001	24-100-20	NW NW	29.5	1.64%	11.88
	0324100007	24-100-20	W 15 A. SE NW	15.00	0.80%	5.80
	0324100003	24-100-20	W 15 A. NE NW	12.8	0.68%	4.91
VENECHUK, TERRY LYNN & SHELLY MARIE	0429100005	29-100-19	PAR. IN NW NW	5.94	0.63%	4.56
WALK, SHARON	0822300001	22-99-19	NW SW	39.00	77.74%	562.23
	0822300002	22-99-19	NE SW	40.00	73.93%	534.73
	0822300004	22-99-19	SE SW	39.00	68.81%	497.68
	0822300006	22-99-19	SW SW EX PAR "A"	32.30	55.68%	402.69
WALKER, MYRON J TRUST	0315300019	15-100-20	S1/2 N1/2 SW EXC PAR "B"	35.77	1.09%	7.87
	0315300001	15-100-20	N1/2 N1/2 SW	39.32	1.03%	7.45
WALLER, BRIAN & RHONDA	0711100008	11-99-20	PAR. IN NE NW(S 724' OF E 392')	1.1	0.78%	5.68
WALSER, CHAD 1/2 INT & TRACIE 1/2 INT	0334200004	34-100-20	SE NE	40.00	24.79%	179.31
	0334400002	34-100-20	NE SE	40.00	20.55%	148.63
	0334200006	34-100-20	SW NE EXC PAR	36.15	19.11%	138.21
	0334400001	34-100-20	NW SE	39.00	15.91%	115.05
	0334300010	34-100-20	NE SW EX. PARS	36.1	6.95%	50.27
WALSER, DENNIS E & BARBARA J	0334126001	34-100-20	NE NW	37.02	15.18%	109.82
	0334176001	34-100-20	SE NW	39.00	12.59%	91.03

**PARCEL ASSESSMENTS SCHEDULE
 MAIN F OPEN DITCH
 DRAINAGE DISTRICT NO. 11
 WORTH COUNTY, IOWA**

For Future Maintenance Only. Not a 2022 Levy.

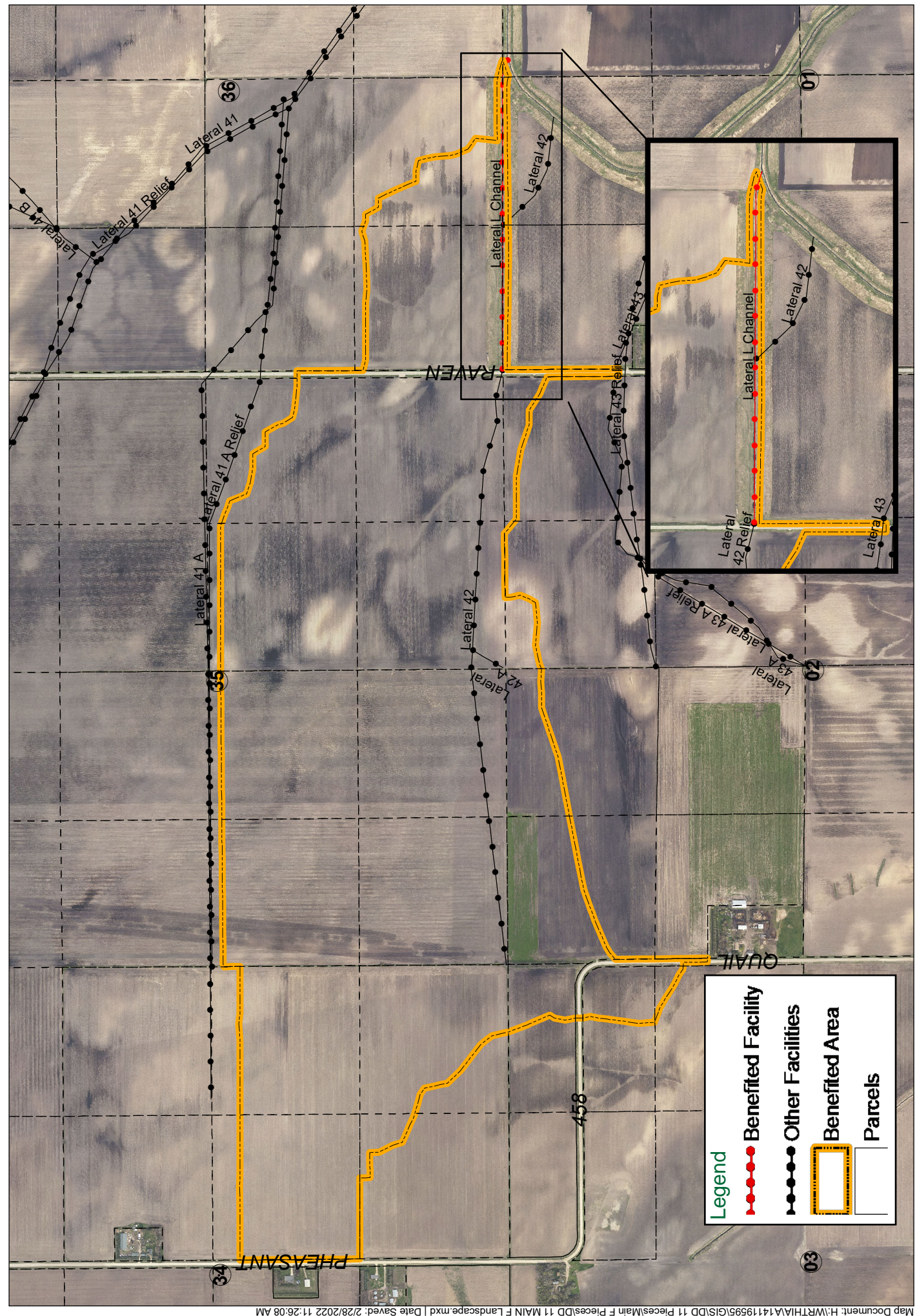
Deedholder(s)	Parcel Number	Sec-Twp -Rng	Legal Description	Benefited Acres	Classification (%)	Base Assessment (\$)
RURAL PARCELS						
WERSTEIN, FRANCIS S	0336100001	36-100-20	PAR. 400'X550' INN NW	4.0	1.35%	9.79
WILLERT, LORI L & SCOTT A	0820376004	20-99-19	BOLAN LOTS 1 & 2, BLK. 14 & VACATED ALLEYS & S 44' OF VACATED WALNUT ST BETWEEN LOT 12 BLK 7 & LOT 1 BLK 14	0.3	0.30%	2.14
	0820376003	20-99-19	BOLAN LOTS 11 & 12, BLK. 7 & VACATED ALLEYS & N 22' OF VACATED WALNUT ST BETWEEN LOT 12 BLK 7 & LOT 1 BLK 14	0.2	0.26%	1.87
	0820377009	20-99-19	PAR. IN SE SW	3.1	4.34%	31.42
	0820377005	20-99-19	BOLAN LOTS 11 & 12, BLK. 8	0.2	0.24%	1.74
	0820376008	20-99-19	BLOCK:14 IN BOLAN LOT:3 & 4	0.1	0.16%	1.14
	0820377006	20-99-19	BOLAN LOT 1, BLK. 13	0.1	0.14%	0.98
	0820377010	20-99-19	PAR. "A" IN SE SW	1.3	2.16%	15.63
WORTH COUNTY, IOWA	0429400001	29-100-19	PAR NE SE	20.8	6.50%	47.04
	0429400004	29-100-19	PAR IN NW SE	2.3	0.62%	4.52
WRIGHT, LONNA M.	0327300006	27-100-20	SE SW	38.37	11.15%	80.66
	0327100005	27-100-20	SE NW	40.00	1.50%	10.87
	0327100004	27-100-20	NE NW EX. PAR..	34.02	1.25%	9.07
	0327300003	27-100-20	NE SW	39.9	1.23%	8.90

**PARCEL ASSESSMENTS SCHEDULE
 MAIN F OPEN DITCH
 DRAINAGE DISTRICT NO. 11
 WORTH COUNTY, IOWA**

For Future Maintenance Only. Not a 2022 Levy.

Deedholder(s)	Parcel Number	Sec-Twp -Rng	Legal Description	Benefited Acres	Classification (%)	Base Assessment (\$)
RURAL PARCELS						
ZIPSE, CLIFFORD A. & KAREN A.	0701100012	01-99-20	PAR IN W 1/2 NW	4.04	4.16%	30.10
WORTH COUNTY SECONDARY ROADS		0-0-0	RIGHTS OF WAY	524.81		3,309.46
RURAL TOTALS				18,866.71		\$99,464.94
OVERALL TOTALS				19,587.98		\$100,000.00

Main F Lateral L Open Ditch

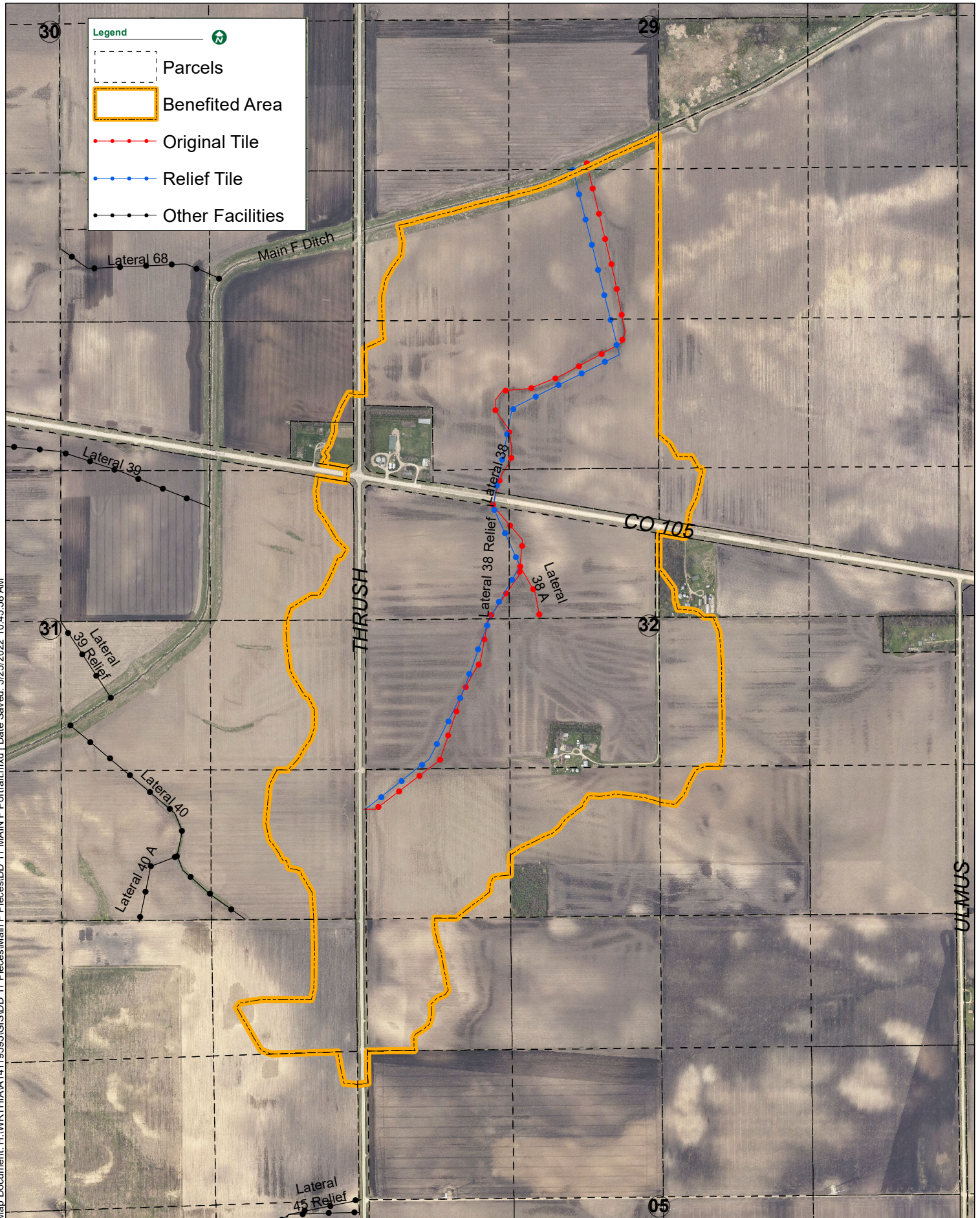


**PARCEL ASSESSMENTS SCHEDULE
 MAIN F LATERAL L CHANNEL
 DRAINAGE DISTRICT NO. 11
 WORTH COUNTY, IOWA**

For Future Maintenance Only. Not a 2022 Levy.

Deedholder(s)	Parcel Number	Sec-Twp -Rng	Legal Description	Benefited Acres	Classification (%)	Base Assessment (\$)
ANDERSON, MILLARD N & CYNTHIA A	0703200002	03-99-20	FRL NE NE	14.2	16.16%	200.04
BARTZ, CUTRIS L	0822400002	22-99-19	NE SE	1.4	1.24%	15.34
HERUM, SHIRLEY	0336300004	36-100-20	SW SW	36.2	63.66%	787.74
REVOCABLE TRUST UND 1/2	0336300005	36-100-20	SE SW	15.6	18.53%	229.25
MMH IOWA ENTERPRISES, LLC	0335300004	35-100-20	SE SW	40.00	77.22%	955.57
	0335300003	35-100-20	SW SW	40.00	64.04%	792.55
	0335300002	35-100-20	NE SW	37.1	60.65%	750.48
	0335300001	35-100-20	NW SW	36.7	53.78%	665.53
REUVERS, DEBRA A	0334400004	34-100-20	SE SE	32.1	34.25%	423.82
	0334400003	34-100-20	SW SE	3.5	1.86%	23.06
STEVENS, MICHAEL A.	0702100001	02-99-20	NW NW	21.5	35.72%	441.99
	0702100002	02-99-20	NE NW	12.7	24.88%	307.85
TRENHAILE, WAYNE	0335400003	35-100-20	SW SE	40.00	100.00%	1,237.49
	0335400004	35-100-20	SE SE	38.63	92.98%	1,150.65
	0335400001	35-100-20	NW SE	36.8	41.96%	519.20
	0335400002	35-100-20	NE SE	24.4	28.46%	352.14
	0702200002	02-99-20	N 40 A. NE NE	5.6	21.74%	269.07
	0702200001	02-99-20	N 40 A. NW NE	4.2	5.53%	68.42
WALSER, CHAD 1/2 INT & TRACIE 1/2 INT	0334400002	34-100-20	NE SE	32.5	27.08%	335.13
	0334400001	34-100-20	NW SE	31.8	18.47%	228.62
WORTH COUNTY SECONDARY ROADS	ROW	0-0-0	Rights of Way	6.5		246.06
Totals				511.43 acres		\$10,000.00

Main F Lateral 38, 38 Relief & 38-A



**PARCEL ASSESSMENTS SCHEDULE
MAIN F LATERALS 38, 38 RELIEF, & 38-A
DRAINAGE DISTRICT NO. 11
WORTH COUNTY, IOWA**

For Future Maintenance Only. Not a 2022 Levy.

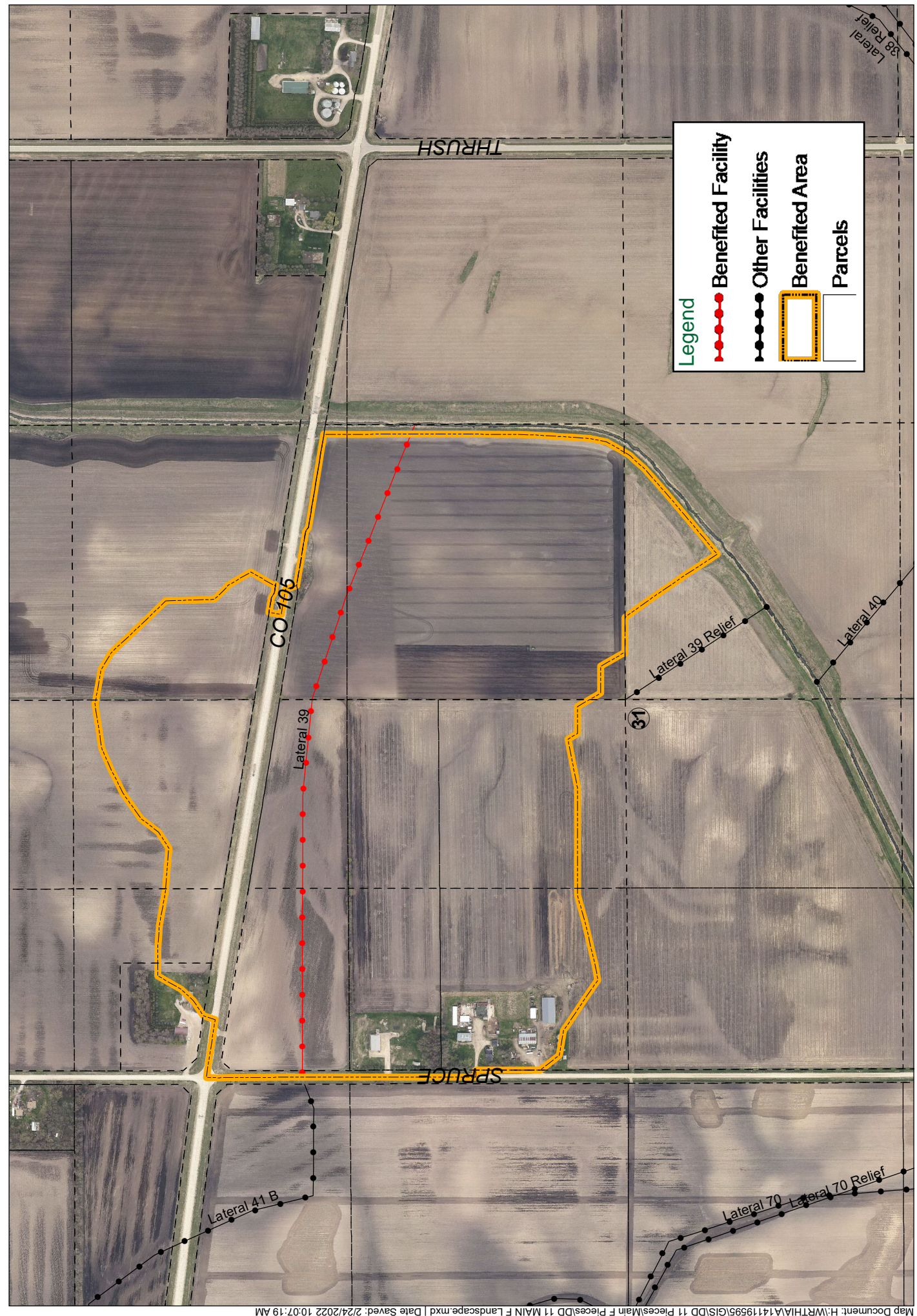
Deedholder(s)	Parcel Number	Sec-Twp -Rng	Legal Description	Benefited Acres	Classification (%)	Base Assessment (\$)
BERGEN, RICHARD M. & JUDITH M. TRUSTEES	0805100001	05-99-19	FRL. NW NW	16.2	22.73%	340.58
DAVIDSON, RONALD & MICHELLE L.	0432100007	32-100-19	PARCEL IN NW NW & PARCEL IN SW NW (PARCEL A)	8.67	8.32%	124.63
FRITZ, KEITH A. & LAURA A.	0431200008	31-100-19	PARCEL "A" NE NE N. OF HWY.	1.9	1.65%	24.68
JANSSEN CHARITABLE TRUST & JANSSEN, LINDA K. TRUSTEE	0432100008	32-100-19	SW NW EXC PARCEL	34.22	49.16%	736.80
	0432100004	32-100-19	SE NW EX. PAR.	35.58	43.34%	649.44
	0432100002	32-100-19	NE NW	40.00	35.40%	530.45
	0432100006	32-100-19	NW NW EXC PARCEL	30.4	21.16%	317.13
	0432400001	32-100-19	NW SE	16.6	18.25%	273.53
	0429300004	29-100-19	SE SW	38.7	17.23%	258.28
	0429300003	29-100-19	SW SW	23.1	1.41%	21.06
	0429300002	29-100-19	NE SW	2.3	0.31%	4.60
MMH IOWA ENTERPRISES, LLC	0431200007	31-100-19	NE NE N. OF HWY.EX PAR	0.7	0.54%	8.05
PETERSON, DAVID & JOAN	0432300002	32-100-19	NE SW	40.00	61.20%	917.21
	0432300004	32-100-19	SE SW	12.7	19.86%	297.56
	0432400003	32-100-19	SW SE	1.9	1.36%	20.38
	0432100005	32-100-19	PAR. IN SE NW	0.6	0.59%	8.81
PETERSON, DAVID E & JOAN V 1/2 INT	0432300001	32-100-19	NW SW	38.64	100.00%	1,498.65
	0432300003	32-100-19	SW SW	36.6	74.30%	1,113.56
SAWIN, BRUCE	0432200005	32-100-19	SW NE N HWY 105	3.6	2.11%	31.56
	0432200006	32-100-19	SW NE S HWY 105	1.5	1.64%	24.56
	0432200001	32-100-19	NW NE	1.2	0.58%	8.66

**PARCEL ASSESSMENTS SCHEDULE
 MAIN F LATERALS 38, 38 RELIEF, & 38-A
 DRAINAGE DISTRICT NO. 11
 WORTH COUNTY, IOWA**

For Future Maintenance Only. Not a 2022 Levy.

Deedholder(s)	Parcel Number	Sec-Twp -Rng	Legal Description	Benefited Acres	Classification (%)	Base Assessment (\$)
SHUBERT HOLDINGS, LLC	0806200002	06-99-19	PART OF PAR "C" FRL NE NE	16.6	46.02%	689.61
	0806200004	06-99-19	PART OF PAR "C" SE NE	1.0	2.51%	37.61
UTT, WALTER K. JR	0431400004	31-100-19	SE SE	19.0	56.12%	841.06
	0431400002	31-100-19	NE SE	15.0	20.07%	300.75
	0431200006	31-100-19	SE NE	8.1	7.27%	108.94
WORTH COUNTY SECONDARY ROADS	ROW	0-0-0	Rights of Way	21.9		811.85
Totals				466.71 acres		\$10,000.00

Main F Lateral 39

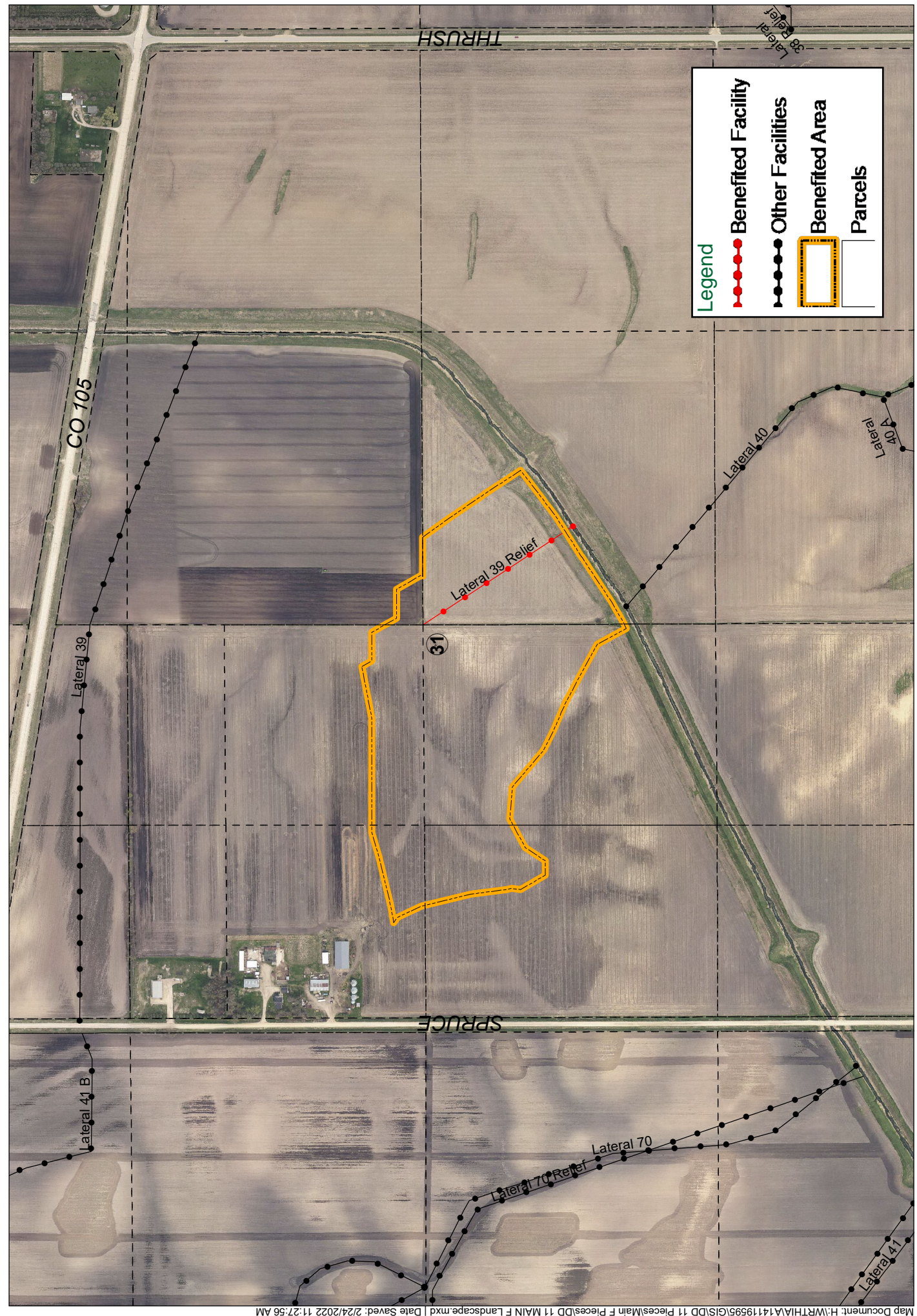


**PARCEL ASSESSMENTS SCHEDULE
 MAIN F LATERAL 39
 DRAINAGE DISTRICT NO. 11
 WORTH COUNTY, IOWA**

For Future Maintenance Only. Not a 2022 Levy.

Deedholder(s)	Parcel Number	Sec-Twp -Rng	Legal Description	Benefited Acres	Classification (%)	Base Assessment (\$)
ARNOLD, GERALDINE 1/2 & MICKEY E TRUST 1/2	0431100002	31-100-19	NE NW	19.3	100.00%	2,794.80
	0431100010	31-100-19	NW NW EXC PAR	13.3	94.48%	2,640.60
ARNOLD, STEVEN J GENTZ, DAVID K.	0431100009	31-100-19	PAR IN NW NW	0.8	0.76%	21.21
	0431100008	31-100-19	SE NW FRL EX N 8.85AC	13.7	1.28%	35.74
	0431100006	31-100-19	SW NW FRL EX N 9.17AC	13.4	1.01%	28.17
GENTZ, LARRY D. & KATHLEEN M.	0431100005	31-100-19	N 9.17 AC SW NW FRL	8.8	15.07%	421.18
	0431100007	31-100-19	N 8.85 AC SE NW FRL	8.85	12.23%	341.83
MMH IOWA ENTERPRISES, LLC	0431200001	31-100-19	THAT PART NW NELYING N. OF HWY	8.1	21.45%	599.43
SAWIN, BRUCE 3/4 INT	0431200003	31-100-19	SW NE	38.6	54.25%	1,516.09
	0431200002	31-100-19	PT NW NE LYING S HWY 105	6.39	29.57%	826.42
UTT, WALTER K. JR WORTH COUNTY SECONDARY ROADS	0431400001	31-100-19	NW SE	4.2	0.81%	22.56
	ROW	0-0-0	Rights of Way	7.0		751.97
Totals				142.44 acres		\$10,000.00

Main F Lateral 39 Relief



Legend

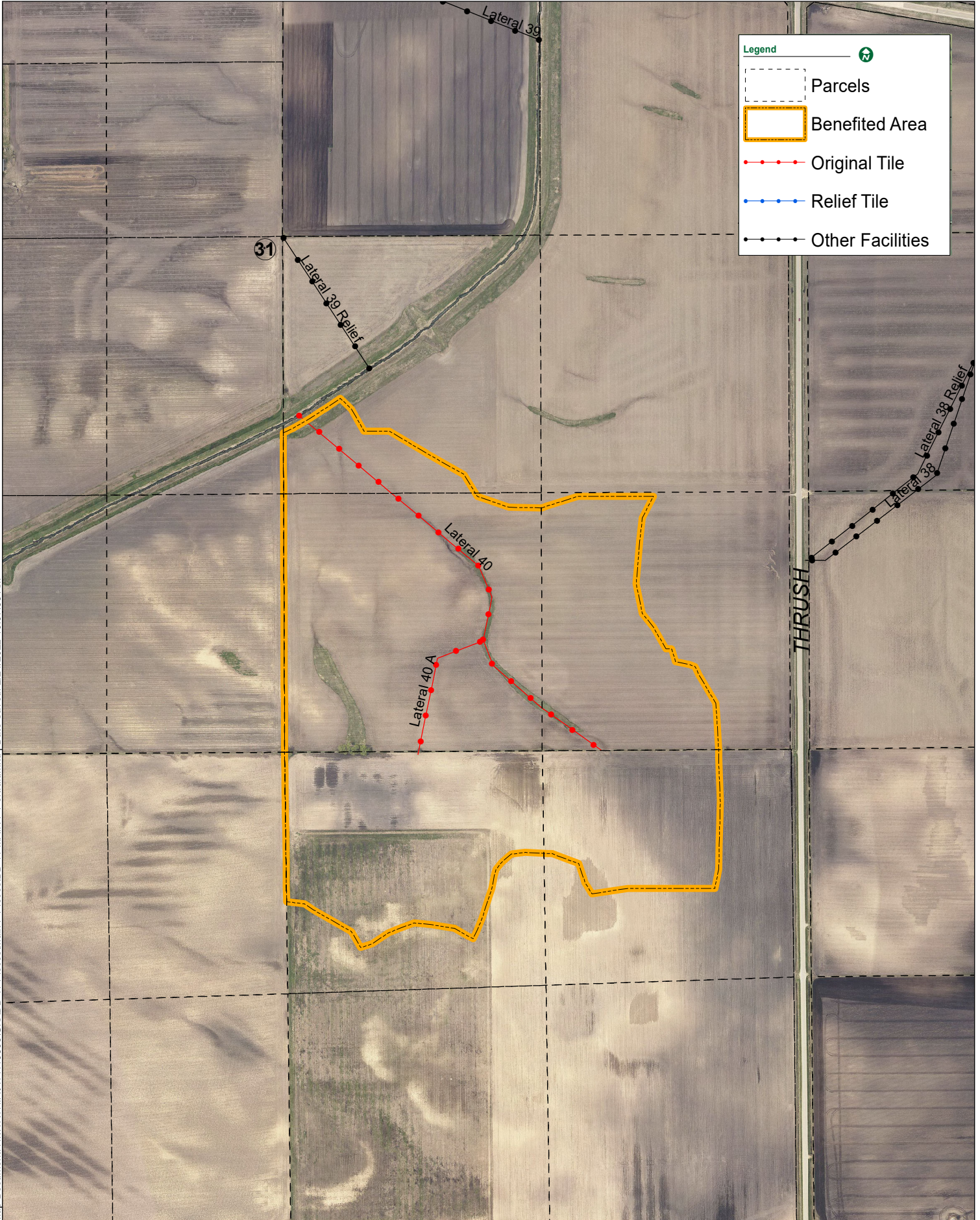
- Benefited Facility
- Other Facilities
- Benefited Area
- Parcels

**PARCEL ASSESSMENTS SCHEDULE
 MAIN F LATERAL 39 RELIEF
 DRAINAGE DISTRICT NO. 11
 WORTH COUNTY, IOWA**

For Future Maintenance Only. Not a 2022 Levy.

Deedholder(s)	Parcel Number	Sec-Twp -Rng	Legal Description	Benefited Acres	Classification (%)	Base Assessment (\$)
GENTZ, DAVID K.	0431100008	31-100-19	SE NW FRL EX N 8.85AC	5.0	69.90%	248.46
	0431300002	31-100-19	NE SW	12.4	61.73%	219.43
	0431100006	31-100-19	SW NW FRL EX N 9.17AC	1.8	21.09%	74.97
	0431300001	31-100-19	NW SW	3.5	15.45%	54.91
SAWIN, BRUCE 3/4 INT	0431200003	31-100-19	SW NE	0.6	13.16%	46.77
UTT, WALTER K. JR	0431400001	31-100-19	NW SE	9.6	100.00%	355.46
Totals				32.90 acres		\$1,000.00

Main F Lateral 40 & 40-A



Map Document: H:\WORTH\IA\14119595\GIS\DD_11 MAIN F Portrait.mxd | Date Saved: 2/24/2022 10:07:35 AM

**PARCEL ASSESSMENTS SCHEDULE
 MAIN F LATERAL 40 & 40-A
 DRAINAGE DISTRICT NO. 11
 WORTH COUNTY, IOWA**

For Future Maintenance Only. Not a 2022 Levy.

Deedholder(s)	Parcel Number	Sec-Twp -Rng	Legal Description	Benefited Acres	Classification (%)	Base Assessment (\$)
SHUBERT HOLDINGS, LLC	0806200001	06-99-19	PART OF PAR "C" FRL NW NE	25.0	92.51%	2,407.40
	0806200002	06-99-19	PART OF PAR "C" FRL NE NE	14.1	91.73%	2,387.13
UTT, WALTER K. JR	0431400003	31-100-19	SW SE	40.00	100.00%	2,602.38
	0431400004	31-100-19	SE SE	19.5	90.16%	2,346.33
	0431400001	31-100-19	NW SE	6.9	9.87%	256.75
Totals				105.50 acres		\$10,000.00

Main F Lateral 41 & 41 Relief

Drainage District No. 11; Main F, Lateral 41 & 41 Relief

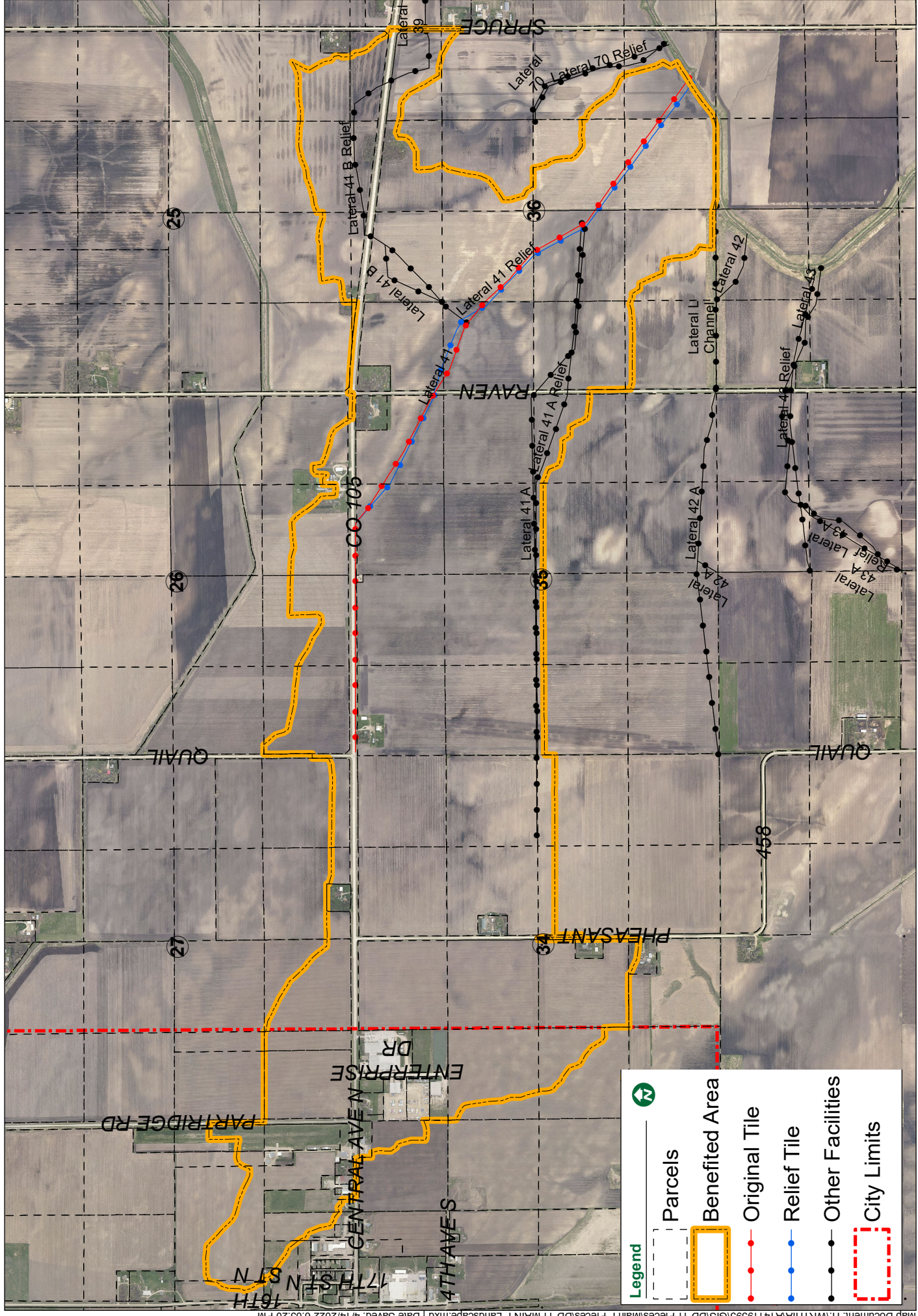
Benefited Area



Real People. Real Solutions.

April 2022

Worth County, IA



Legend

- Parcels
- Benefited Area
- Original Tile
- Relief Tile
- Other Facilities
- City Limits

**PARCEL ASSESSMENTS SCHEDULE
MAIN F LATERALS 41 & 41 RELIEF
DRAINAGE DISTRICT NO. 11
WORTH COUNTY, IOWA**

For Future Maintenance Only. Not a 2022 Levy.

Deedholder(s)	Parcel Number	Sec-Twp -Rng	Legal Description	Benefited Acres	Classification (%)	Base Assessment (\$)
NORTHWOOD CITY PARCELS						
ADA ENTERPRISES INC	0334101005	34-100-20	VIKING INDUSTRIAL PARK, LOT 5 & S 10' LOT 4, BLK 1	3.74	0.55%	3.57
BEHNE, LESLIE H & JOANNE M	0328454002	28-100-20	PAR. IN SW SE	7.83	7.99%	51.55
BRUNSVOLD, BRADLEY J	0328476003	28-100-20	PAR IN SE SE	0.53	0.43%	2.80
CITY OF NORTHWOOD	0334102001	34-100-20	VIKING INDUSTRIAL PARK PAR IN NW NW 20X54	0.01	0.03%	0.17
DAVIS, CLIFTON B & TONYA M	0328476002	28-100-20	S 317' OF E 150' OF W 1/4 SE SE EXC 75.82' THEREOF	0.45	0.37%	2.39
EILERTSON, EUGENE D & KATHLEEN S	0333226002	33-100-20	PAR. 216.5'X520' IN NE NE	2.22	4.84%	31.22
EVERHART, MARVIN L & SHIRLEY A	0328476017	28-100-20	PAR "D" IN SE SE	1.28	1.40%	9.06
FARMERS FEED & GRAIN COMPANY INC	0328476016	28-100-20	PAR "C" IN SE SE	10.84	11.73%	75.67
FARMERS FEED & GRAIN COMPANY INC	0328476018	28-100-20	PAR "E" IN SE SE	2.05	2.33%	15.05
FARMERS FEED & GRAIN COMPANY INC	0328476007	28-100-20	PAR. IN SE	2.05	2.22%	14.30
FELLAND, THOMAS A	0328451001	28-100-20	PAR IN SW SE, E OF RR & PAR IN NW SE, E OF RR & PAR IN W 1/2 SE	0.40	0.15%	0.99
JASPERS, DONALD L TRUST	0328401002	28-100-20	W 51.16 A OF E 70.10 A OF N 79 RDS N 1/2 SE	21.22	14.45%	93.20
JASPERS, DONALD L TRUST	0328426001	28-100-20	W 6.60 A OF E 18.94 A OF N 79 RDS OF N 1/2 SE	1.91	2.00%	12.87
JOHNSON, RANDI S & LAURIE	0334151001	34-100-20	SW NW	32.53	2.42%	15.58

**PARCEL ASSESSMENTS SCHEDULE
 MAIN F LATERALS 41 & 41 RELIEF
 DRAINAGE DISTRICT NO. 11
 WORTH COUNTY, IOWA**

For Future Maintenance Only. Not a 2022 Levy.

Deedholder(s)	Parcel Number	Sec-Twp -Rng	Legal Description	Benefited Acres	Classification (%)	Base Assessment (\$)
NORTHWOOD CITY PARCELS						
JOHNSON, RANDI S & LAURIE	0334300001	34-100-20	NW SW	13.01	0.92%	5.92
LOW, LONNIE D	0333226003	33-100-20	NE NE EX PAR	6.53	1.07%	6.90
NORTHWOOD ECONOMIC DEVELOPMENT CORPORATION	0334102005	34-100-20	VIKING INDUSTRIAL PARK BLOCK:2 LOT:2 EX N 207.8' & LOT 3	6.99	0.60%	3.89
NORTHWOOD YARD LLC	0334101007	34-100-20	VIKING INDUSTRIAL PARK, LOT 2, BLK 1	1.25	4.08%	26.33
NORTHWOOD YARD LLC	0334101002	34-100-20	VIKING INDUSTRIAL PARK, LOT 3, BLK. 1	4.77	0.73%	4.73
NORTHWOOD YARD LLC	0334101009	34-100-20	VIKING INDUSTRIAL PARK, LOT 4 EX. S 10', BLK 1	4.62	0.71%	4.60
PROGRESSIVE AG COOPERATIVE	0328401001	28-100-20	PAR. IN W 1/2 SE,	1.56	0.59%	3.81
RUSTAD, ROGER	0328476014	28-100-20	PARCEL IN E1/2 W1/2 SE SE	1.27	1.31%	8.47
SMITH SERVICES LLC	0328476015	28-100-20	PAR 130'X317' S517' OF W200' OF E1/2W1/2 SESE EX W 1	0.78	0.87%	5.58
STEVENS, MICHAEL & JUDY JT	0328454007	28-100-20	LOT:LOT 1 OF PAR "H"	2.88	1.86%	12.00
THOFSON, TIMOTHY H & MELISSA A	0328476001	28-100-20	W 1/4 SE SE & PAR.	8.15	8.46%	54.55
TOWN OF NORTHWOOD	0328476010	28-100-20	EAST 412.5' OF SE SE EX S 245' THEREOF	9.60	10.61%	68.41
TOWN OF NORTHWOOD	0328426002	28-100-20	EAST 412.5' OF THE NE SE	5.26	5.54%	35.72

**PARCEL ASSESSMENTS SCHEDULE
 MAIN F LATERALS 41 & 41 RELIEF
 DRAINAGE DISTRICT NO. 11
 WORTH COUNTY, IOWA**

For Future Maintenance Only. Not a 2022 Levy.

Deedholder(s)	Parcel Number	Sec-Twp -Rng	Legal Description	Benefited Acres	Classification (%)	Base Assessment (\$)
NORTHWOOD CITY PARCELS						
TRUSTILE DOORS LLC	0334102006	34-100-20	VIKING INDUSTRIAL PARK, LOT 1 & N 207.8' LOT 2, BLK 2 & PAR NW NW	10.13	7.67%	49.47
WALLIN, BRIAN & WELSH, KELLI E	0334101001	34-100-20	PAR IN NW NW NW	2.60	5.84%	37.70
WALLIN, BRIAN L & KELLI E	0334101008	34-100-20	VIKING INDUSTRIAL PARK BLOCK:1 LOT:1	0.62	1.65%	10.62
WRIGHT, LONNA M.	0327300004	27-100-20	W 31.5 A. SW SW	28.72	33.73%	217.60
WRIGHT, LONNA M.	0327300005	27-100-20	E 8.5 A. SW SW	8.17	10.13%	65.34
NORTHWOOD STREET & ALLEYS			Rights of Way	<u>10.26</u>		<u>124.77</u>
			Totals	214.23		\$1,074.83

**PARCEL ASSESSMENTS SCHEDULE
 MAIN F LATERALS 41 & 41 RELIEF
 DRAINAGE DISTRICT NO. 11
 WORTH COUNTY, IOWA**

For Future Maintenance Only. Not a 2022 Levy.

Deedholder(s)	Parcel Number	Sec-Twp -Rng	Legal Description	Benefited Acres	Classification (%)	Base Assessment (\$)
RURAL PARCELS						
AT&T COMMUNICATIONS MIDWEST, INC	0335100003	35-100-20	PAR IN NE NW	0.2	0.91%	5.88
D. & E. LIVING TRUST	0336200001	36-100-20	NW NE	28.9	33.99%	219.27
GENTZ, LARRY D. & KATHLEEN M.	0336200006	36-100-20	NE NE LYING S OF HWY 105	14.6	14.02%	90.42
	0336400004	36-100-20	SE SE	18.0	4.93%	31.78
	0336200004	36-100-20	SE NE	0.9	0.67%	4.31
	0336400002	36-100-20	NE SE	4.2	0.20%	1.28
GENTZ, RONOLD R. REV TRUST	0336200003	36-100-20	SW NE	12.4	13.49%	87.04
	0336200005	36-100-20	NE NE LYING N OF HWY 105	11.9	12.64%	81.56
HERUM, SHIRLEY	0336300002	36-100-20	NE SW EXC PAR	39.94	52.69%	339.85
REVOCABLE TRUST UND 1/2 INT	0336300001	36-100-20	NW SW	38.63	36.86%	237.74
	0336300005	36-100-20	SE SW	24.8	8.48%	54.72
	0336300004	36-100-20	SW SW	2.9	2.27%	14.62
HOFFMAN, LUCAS D	0327400007	27-100-20	PAR. IN SW SE	3.12	4.63%	29.88
KRULL, CHAD A & ALLYSON J	0336100008	36-100-20	NE NW EX N OF HWY 105	31.6	41.16%	265.51
	0336100006	36-100-20	SE NW	40.00	32.86%	211.96
	0336400001	36-100-20	NW SE	30.7	23.41%	151.00
	0336400003	36-100-20	SW SE	37.60	22.55%	145.43
KRULL, DEANNA L	0336100005	36-100-20	SW NW	38.64	71.72%	462.66
	0336100003	36-100-20	NW NW EX. PARS.	31.00	45.08%	290.82
KRULL, JAMES	0326400003	26-100-20	SW SE	20.5	47.19%	304.38
	0326400007	26-100-20	SE SE EX. PAR.	6.5	6.67%	43.04
	0325300004	25-100-20	SE SW	11.0	13.70%	88.35
	0336100007	36-100-20	NE NW N OF HWY 105	4.8	5.53%	35.70

**PARCEL ASSESSMENTS SCHEDULE
MAIN F LATERALS 41 & 41 RELIEF
DRAINAGE DISTRICT NO. 11
WORTH COUNTY, IOWA**

For Future Maintenance Only. Not a 2022 Levy.

Deedholder(s)	Parcel Number	Sec-Twp -Rng	Legal Description	Benefited Acres	Classification (%)	Base Assessment (\$)
RURAL PARCELS						
KRULL, JAMES ET AL &	0326300002	26-100-20	SW SW	26.5	66.43%	428.53
BOUTELLE, THELMA TRUST L/E	0326300005	26-100-20	SE SW	20.5	62.54%	403.39
MEYER, DOUGLAS H & PAMELA A	0325400003	25-100-20	SW SE	19.8	24.29%	156.67
	0325400004	25-100-20	SE SE EX PAR 430' X 340'	14.8	14.25%	91.93
MILLER, STEVEN C.	0334200005	34-100-20	PAR IN SW NE	2.85	0.60%	3.86
MMH IOWA ENTERPRISES, LLC	0335100002	35-100-20	NE NW EX PAR	37.89	58.97%	380.37
	0335100001	35-100-20	NW NW	38	29.95%	193.19
	0334200002	34-100-20	NE NE	38.01	29.14%	187.96
	0334200001	34-100-20	NW NE	37.01	25.79%	166.37
	0335100005	35-100-20	SE NW	40.00	20.63%	133.07
	0327400006	27-100-20	SE SE	7.7	18.07%	116.57
	0335100004	35-100-20	SW NW	40.0	16.95%	109.35
	0327400008	27-100-20	SW SE EX PAR	6.5	11.08%	71.47
	0335300002	35-100-20	NE SW	3.2	1.71%	11.01
	0335300001	35-100-20	NW SW	3.2	1.40%	9.00
OLSON, KEITH A. & FRAN J.	0334300006	34-100-20	PAR IN SE SW	1.3	0.09%	0.60
QUAM, GENE T	0335200003	35-100-20	PAR IN NE NE	5.2	4.96%	32.02
REMSTER, BRENT & JAMIE	0334300003	34-100-20	PAR. IN NE SW	2.56	0.31%	2.01
TRENHAILE, WAYNE	0335200002	35-100-20	NE NE EX. PAR.	31.31	73.70%	475.39
	0335200005	35-100-20	SE NE	38.64	54.65%	352.53
	0335400002	35-100-20	NE SE	15.0	11.85%	76.46
	0335400001	35-100-20	NW SE	3.4	2.06%	13.31
	0335200001	35-10-20	NW NE	37.90	100.00%	645.06
	0335200004	35-100-20	SW NE	40.00	23.37%	150.73

**PARCEL ASSESSMENTS SCHEDULE
 MAIN F LATERALS 41 & 41 RELIEF
 DRAINAGE DISTRICT NO. 11
 WORTH COUNTY, IOWA**

For Future Maintenance Only. Not a 2022 Levy.

Deedholder(s)	Parcel Number	Sec-Twp -Rng	Legal Description	Benefited Acres	Classification (%)	Base Assessment (\$)
RURAL PARCELS						
WALSER, CHAD 1/2 INT & TRACIE 1/2 INT	0334200004	34-100-20	SE NE	40.00	13.89%	89.58
	0334200006	34-100-20	SW NE EXC PAR	36.15	9.87%	63.69
	0334300010	34-100-20	NE SW EX. PARS	36.1	3.24%	20.87
	0334400002	34-100-20	NE SE	7.7	2.13%	13.74
	0334400001	34-100-20	NW SE	7.3	1.82%	11.73
WALSER, DENNIS E & BARBARA J	0334126001	34-100-20	NE NW	37.02	27.00%	174.14
	0334176001	34-100-20	SE NW	39.00	6.04%	38.95
WERSTEIN, FRANCIS S	0336100001	36-100-20	PAR. 400'X550' IN NW NW	4.0	3.24%	20.87
WRIGHT, LONNA M.	0327300006	27-100-20	SE SW	26.4	34.10%	219.96
WORTH COUNTY SECONDARY ROADS			Rights of Way	50.2		863.56
			Totals	1,247.97		\$8,925.17
			Totals	1,462.20		\$10,000.00

Main F Lateral 41-A & 41-A Relief

Drainage District No. 11; Main F, Lateral 41-A & 41-A Relief

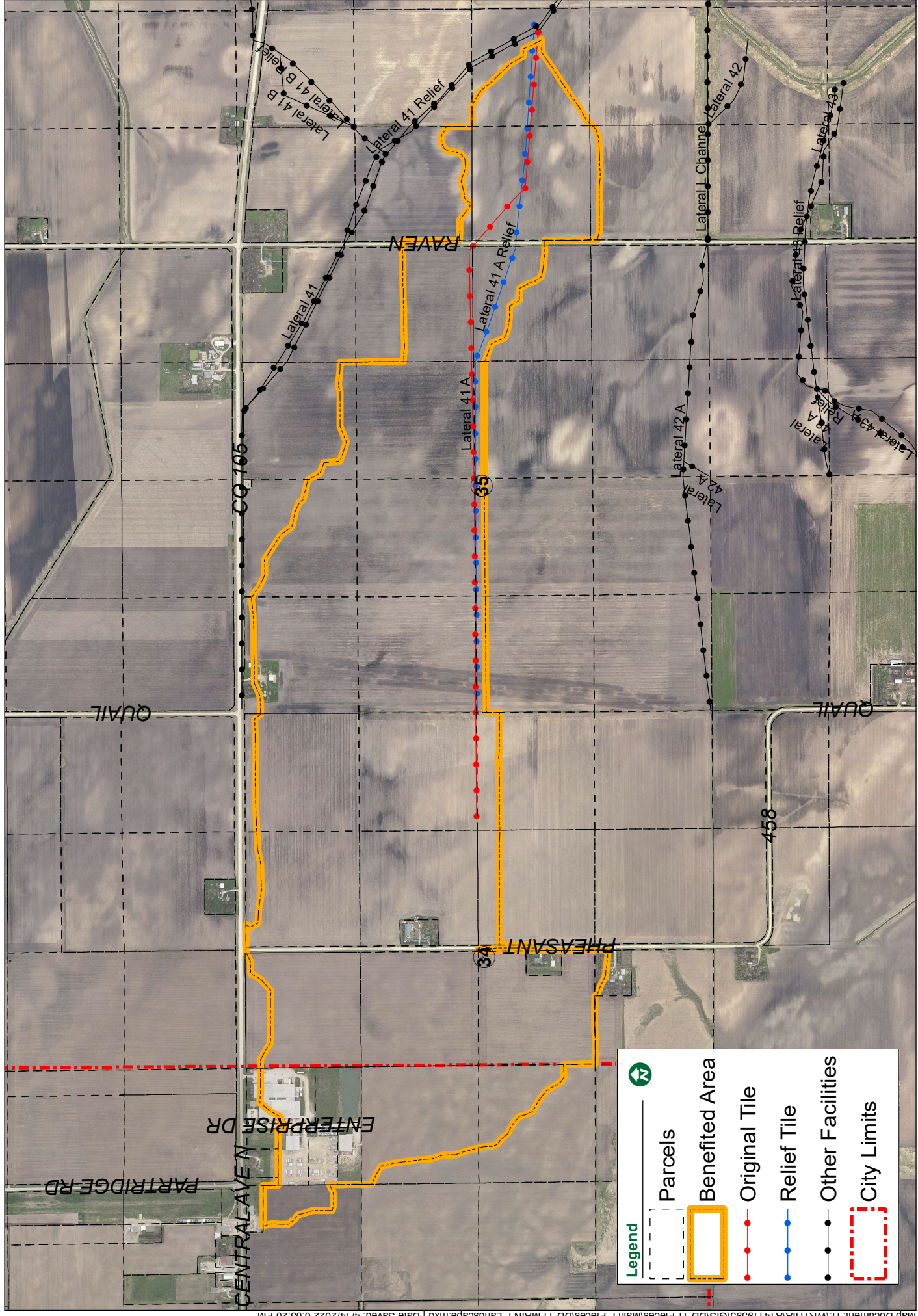
Benefited Area



Real People. Real Solutions.

April 2022

Worth County, IA



**PARCEL ASSESSMENTS SCHEDULE
 MAIN F LATERALS 41-A & 41-A RELIEF
 DRAINAGE DISTRICT NO. 11
 WORTH COUNTY, IOWA**

For Future Maintenance Only. Not a 2022 Levy.

Deedholder(s)	Parcel Number	Sec-Twp -Rng	Legal Description	Benefited Acres	Classification (%)	Base Assessment (\$)
NORTHWOOD CITY PARCELS						
ADA ENTERPRISES INC	0334101005	34-100-20	VIKING INDUSTRIAL PARK, LOT 5 & S 10' LOT 4, BLK 1	3.94	2.59%	31.00
JOHNSON, RANDI S & LAURIE	0334151001	34-100-20	SW NW	32.53	11.36%	136.09
JOHNSON, RANDI S & LAURIE	0334300001	34-100-20	NW SW	13.01	4.31%	51.65
LOW, LONNIE D	0333226003	33-100-20	NE NE EX PAR	6.53	4.97%	59.50
NORTHWOOD ECONOMIC DEVELOPMENT CORPORATION	0334102005	34-100-20	VIKING INDUSTRIAL PARK BLOCK:2 LOT:2 EX N 207.8' & LOT 3	6.99	2.83%	33.89
NORTHWOOD YARD LLC	0334101002	34-100-20	VIKING INDUSTRIAL PARK, LOT 3, BLK. 1	4.77	3.41%	40.81
NORTHWOOD YARD LLC	0334101009	34-100-20	VIKING INDUSTRIAL PARK, LOT 4 EX. S 10', BLK 1	4.62	3.33%	39.87
TRUSTILE DOORS LLC	0334102006	34-100-20	VIKING INDUSTRIAL PARK, LOT 1 & N 207.8' LOT 2, BLK 2 & PAR NW NW	8.11	4.05%	48.50
NORTHWOOD STREETS & ALLEYS			Rights of Way	1.20		7.06
Totals				81.70 acres		\$448.37

**PARCEL ASSESSMENTS SCHEDULE
 MAIN F LATERALS 41-A & 41-A RELIEF
 DRAINAGE DISTRICT NO. 11
 WORTH COUNTY, IOWA**

For Future Maintenance Only. Not a 2022 Levy.

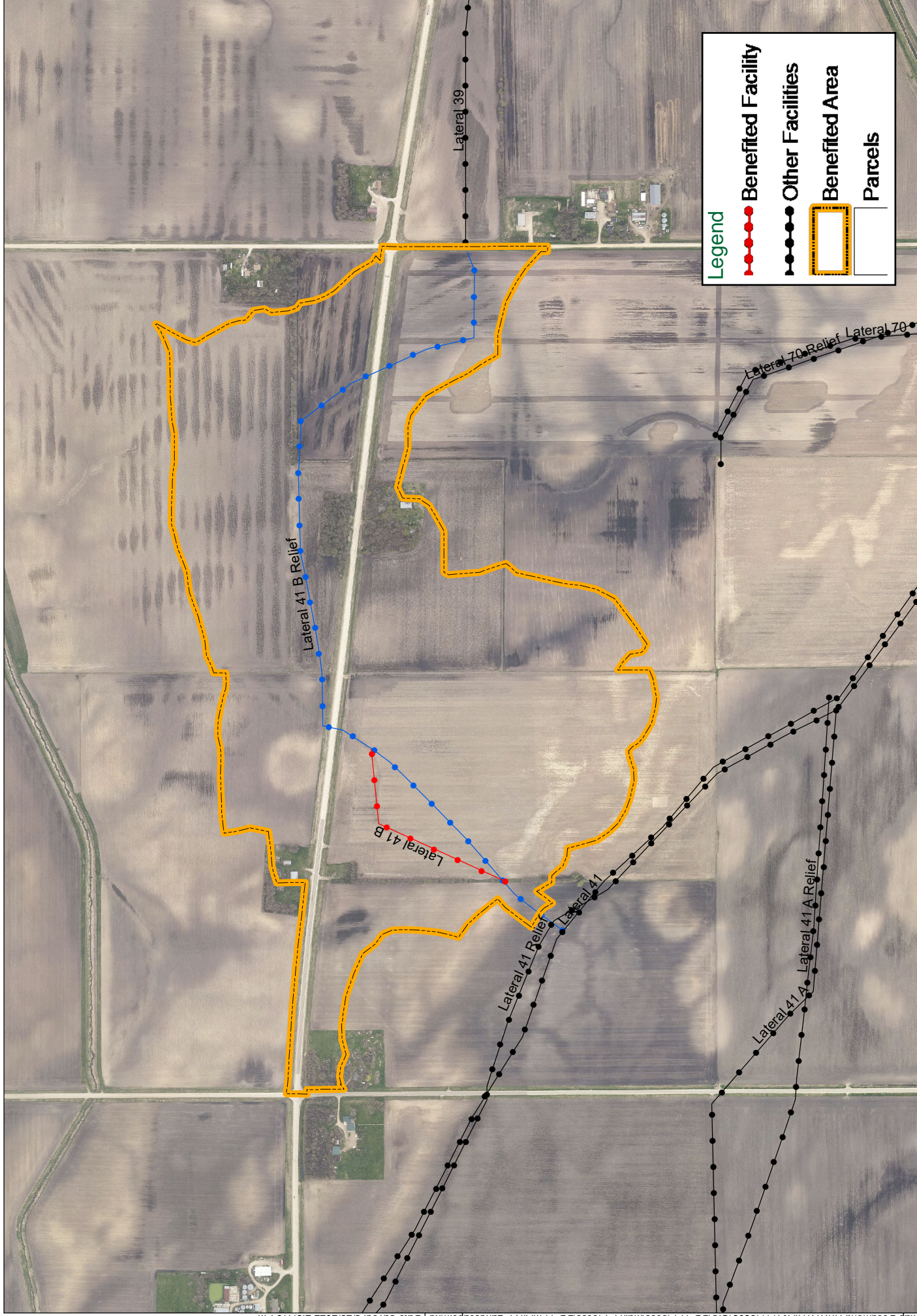
Deedholder(s)	Parcel Number	Sec-Twp -Rng	Legal Description	Benefited Acres	Classification (%)	Base Assessment (\$)
RURAL PARCELS						
HERUM, SHIRLEY	0336300001	36-100-20	NW SW	38.63	26.87%	321.85
REVOCABLE TRUST UND	0336300002	36-100-20	NE SW EXC PAR	17.1	9.48%	113.57
1/2 INT	0336300004	36-100-20	SW SW	2.9	0.74%	8.85
KRULL, DEANNA L	0336100005	36-100-20	SW NW	4.4	0.90%	10.74
MILLER, STEVEN C.	0334200005	34-100-20	PAR IN SW NE	2.85	2.91%	34.88
MMH IOWA ENTERPRISES, LLC	0335100004	35-100-20	SW NW	40.0	100.00%	1,197.91
	0335100005	35-100-20	SE NW	40.00	81.03%	970.68
	0334200002	34-100-20	NE NE	35.5	53.25%	637.93
	0335100001	35-100-20	NW NW	34.9	52.70%	631.31
	0334200001	34-100-20	NW NE	34.4	41.37%	495.59
	0335100002	35-100-20	NE NW EX PAR	26.0	36.16%	433.21
	0335300001	35-100-20	NW SW	3.2	10.10%	120.94
	0335300002	35-100-20	NE SW	3.2	9.12%	109.25
OLSON, KEITH A. & FRAN J.	0334300006	34-100-20	PAR IN SE SW	1.3	0.44%	5.30
REMSTER, BRENT & JAMIE	0334300003	34-100-20	PAR. IN NE SW	2.56	1.49%	17.83
TRENHAILE, WAYNE	0335200005	35-100-20	SE NE	23.2	24.22%	290.16
	0335400002	35-100-20	NE SE	15.0	23.64%	283.21
	0335400001	35-100-20	NW SE	3.4	7.42%	88.84
	0335200004	35-100-20	SW NE	40.00	50.11%	600.25
	0335200001	35-100-20	NW NE	6.4	4.23%	50.69
WALSER, CHAD 1/2 INT & TRACIE 1/2 INT	0334200004	34-100-20	SE NE	40.00	91.67%	1,098.16
	0334200006	34-100-20	SW NE EXC PAR	36.15	55.22%	661.49
	0334400002	34-100-20	NE SE	7.7	17.39%	208.27
	0334300010	34-100-20	NE SW EX. PARS	36.1	15.34%	183.72
	0334400001	34-100-20	NW SE	7.3	14.27%	170.91
WALSER, DENNIS E & BARBARA J	0334126001	34-100-20	NE NW	32.4	29.02%	347.63
	0334176001	34-100-20	SE NW	39.00	28.95%	346.74

**PARCEL ASSESSMENTS SCHEDULE
 MAIN F LATERALS 41-A & 41-A RELIEF
 DRAINAGE DISTRICT NO. 11
 WORTH COUNTY, IOWA**

For Future Maintenance Only. Not a 2022 Levy.

Deedholder(s)	Parcel Number	Sec-Twp -Rng	Legal Description	Benefited Acres	Classification (%)	Base Assessment (\$)
RURAL PARCELS						
WORTH COUNTY SECONDARY ROADS		0-0-0	Rights of Way	6.9		111.72
				Totals	580.49 acres	\$9,551.63
				Totals	662.19 acres	\$10,000.00

Main F Lateral 41-B & 41-B Relief

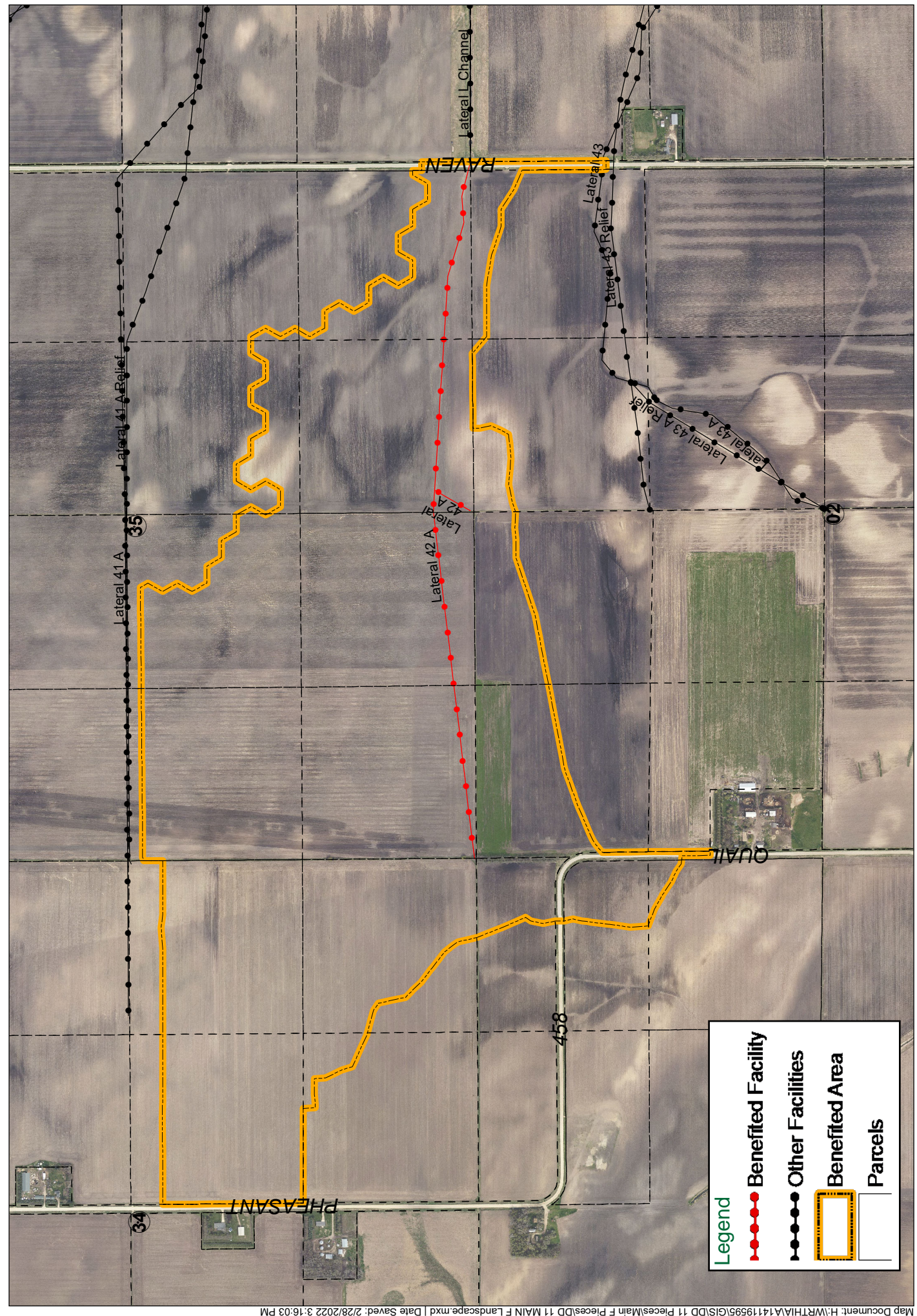


**PARCEL ASSESSMENTS SCHEDULE
 MAIN F LATERALS 41-B & 41-B RELIEF
 DRAINAGE DISTRICT NO. 11
 WORTH COUNTY, IOWA**

For Future Maintenance Only. Not a 2022 Levy.

Deedholder(s)	Parcel Number	Sec-Twp -Rng	Legal Description	Benefited Acres	Classification (%)	Base Assessment (\$)
D. & E. LIVING TRUST	0336200001	36-100-20	NW NE	28.9	82.95%	1,395.91
GENTZ, LARRY D. & KATHLEEN M.	0336200006	36-100-20	NE NE LYING S OF HWY 105	14.6	100.00%	1,682.85
	0336200004	36-100-20	SE NE	0.9	6.00%	101.02
GENTZ, RONOLD R. REV TRUST	0336200005	36-100-20	NE NE LYING N OF HWY 105	11.9	76.87%	1,293.66
	0336200003	36-100-20	SW NE	9.9	1.40%	23.50
KRULL, CHAD A & ALLYSON J	0336100008	36-100-20	NE NW EX N OF HWY 105	31.6	43.08%	725.05
	0336100006	36-100-20	SE NW	22.4	3.42%	57.56
KRULL, DEANNA L	0336100003	36-100-20	NW NW EX. PARS.	11.0	7.52%	126.59
	0336100005	36-100-20	SW NW	1.2	2.29%	38.48
KRULL, JAMES A	0325300004	25-100-20	SE SW	11.0	31.09%	523.13
	0336100007	36-100-20	NE NW N OF HWY 105	4.8	13.99%	235.42
MEYER, DOUGLAS H & PAMELA A	0325400003	25-100-20	SW SE	19.8	93.68%	1,576.46
	0325400004	25-100-20	SE SE EX PAR 430' X 340'	14.8	65.97%	1,110.20
WERSTEIN, FRANCIS S	0336100001	36-100-20	PAR. 400'X550' IN NW NW	1.8	0.34%	5.76
WORTH COUNTY SECONDARY ROADS		0-0-0	Rights of Way	15.3		1,104.39
Totals				199.90 acres		\$10,000.00

Main F Lateral 42 & 42-A



Legend

- Benefited Facility
- Other Facilities
- Benefited Area
- Parcels

**PARCEL ASSESSMENTS SCHEDULE
MAIN F LATERALS 42 & 42-A
DRAINAGE DISTRICT NO. 11
WORTH COUNTY, IOWA**

For Future Maintenance Only. Not a 2022 Levy.

Deedholder(s)	Parcel Number	Sec-Twp -Rng	Legal Description	Benefited Acres	Classification (%)	Base Assessment (\$)
ANDERSON, MILLARD N & CYNTHIA	0703200004	03-99-20	SE NE	1.4	2.73%	54.71
	0703200002	03-99-20	FRL NE NE	14.2	44.26%	886.33
MMH IOWA ENTERPRISES, LLC	0335300003	35-100-20	SW SW	40.00	100.00%	2,002.47
	0335300004	35-100-20	SE SW	40.00	54.93%	1,099.93
	0335300002	35-100-20	NE SW	29.3	10.18%	203.87
	0335300001	35-100-20	NW SW	36.7	9.20%	184.23
REUVERS, DEBRA A	0334400004	34-100-20	SE SE	32.1	65.98%	1,321.28
	0334400003	34-100-20	SW SE	3.5	0.65%	12.94
STEVENS, MICHAEL A.	0702100001	02-99-20	NW NW	21.5	81.91%	1,640.31
	0702100002	02-99-20	NE NW	12.7	28.98%	580.27
TRENHAILE, WAYNE	0335400003	35-100-20	SW SE	40.00	50.92%	1,019.60
	0335400004	35-100-20	SE SE	18.8	20.15%	403.60
	0702200001	02-99-20	N 40 A. NW NE	4.2	6.30%	126.24
	0702200002	02-99-20	N 40 A. NE NE	5.6	4.63%	92.74
	0335400001	35-100-20	NW SE	9.8	4.37%	87.49
	0335400002	35-100-20	NE SE	0.5	0.33%	6.66
WALSER, CHAD 1/2 INT & TRACIE 1/2 INT	0334400002	34-100-20	NE SE	32.5	4.32%	86.41
	0334400001	34-100-20	NW SE	31.8	2.82%	56.52
WORTH COUNTY SECONDARY ROADS		0-0-0	Rights of Way	4.3		134.41
Totals				378.90		\$10,000.00

Main F Lateral 43-A & 43-A Relief

Drainage District No. 11; Main F, Lateral 43 & 43 Relief and 43-A & 43-A Relief

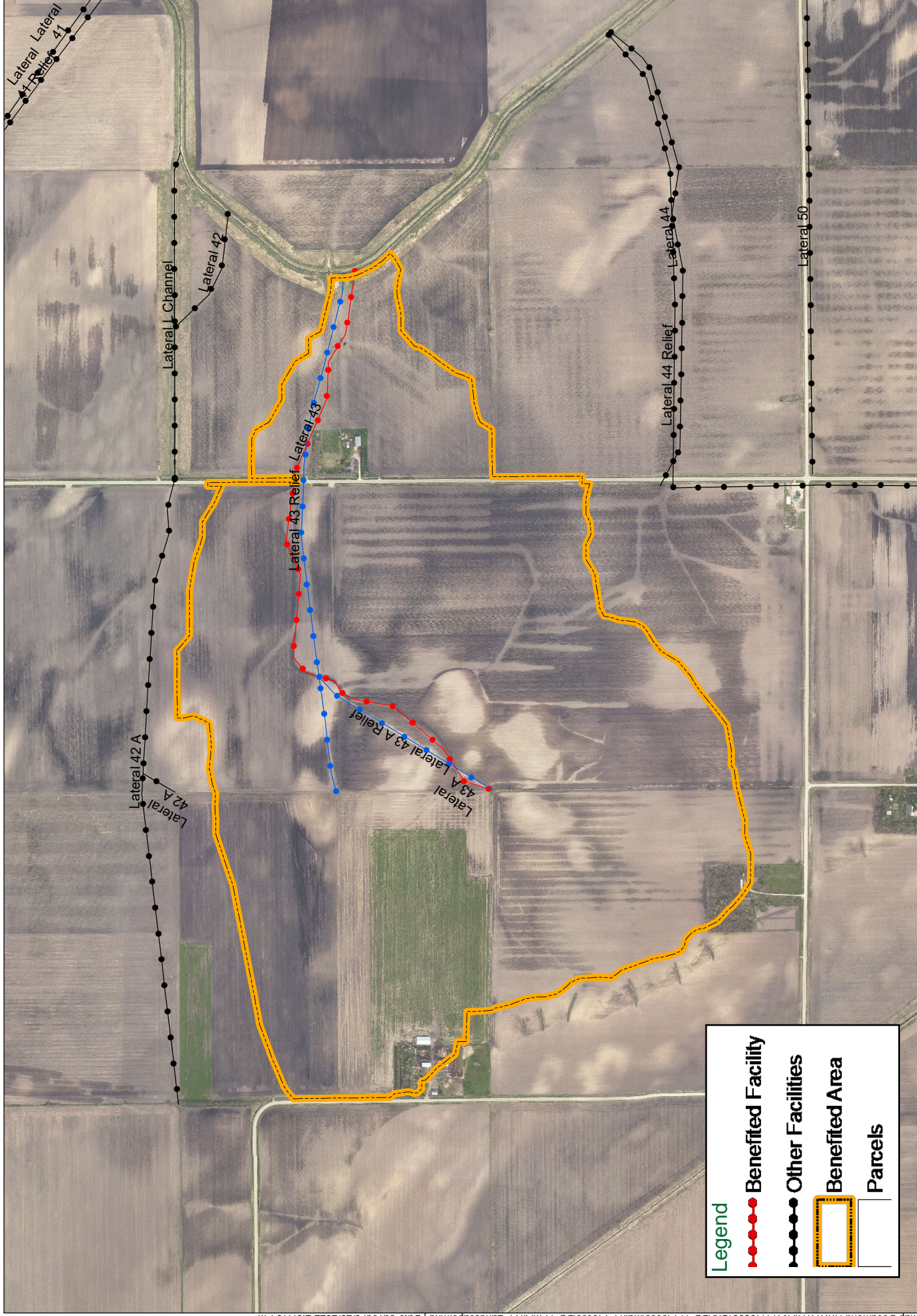
Benefited Area



Real People. Real Solutions.

April 2022

Worth County, IA



Legend

- Benefited Facility (Red line with dots)
- Other Facilities (Black line with dots)
- Benefited Area (Yellow dashed outline)
- Parcels (White box)

PARCEL ASSESSMENTS SCHEDULE
MAIN F LATERALS 43, 43 RELIEF, 43-A, & 43-A RELIEF
DRAINAGE DISTRICT NO. 11
WORTH COUNTY, IOWA

For Future Maintenance Only. Not a 2022 Levy.

Deedholder(s)	Parcel Number	Sec-Twp -Rng	Legal Description	Benefited Acres	Classification (%)	Base Assessment (\$)
HANSON, GARY A. & DEBRA J.	0702300005	02-99-20	PAR. IN SE SW	3.0	5.59%	64.87
KRAFKA, SHARON	0702200009	02-99-20	SW NE & S .93 A NW NE	40.5	100.00%	1,160.66
	0702400007	02-99-20	NW SE	39.8	87.37%	1,014.03
	0702200010	02-99-20	SE NE & S 1.46 A NE NE	40.0	59.70%	692.96
	0702400003	02-99-20	NE SE	25.8	39.46%	457.96
	0702400008	02-99-20	SW SE	14.9	21.74%	252.32
ORTH, MARY ELLEN REV TRUST & MARY ELLEN TRUSTEE	0701100006	01-99-20	NW NW EX. PAR.	12.6	20.43%	237.16
	0701100009	01-99-20	SW NW	30.0	13.82%	160.42
	0701100004	01-99-20	SE NW	6.1	2.40%	27.83
	0701100002	01-99-20	NE NW	0.5	0.58%	6.71
PRAGOVICH, THERESA 35% & ANTHONY F. SR. 35%	0702300002	02-99-20	NE SW	40.0	91.22%	1,058.81
	0702300006	02-99-20	SE SW EX. PAR.	19.7	39.62%	459.88
	0702300001	02-99-20	NW SW	10.8	21.41%	248.53
PRAGOVICH, THERESA 35% & ANTHONY F. SR. 35% PRAGOVICH, ANTHONY F. DECLARATION OF TRUST 30%, 00000	0702300003	02-99-20	SW SW	0.7	1.29%	14.92
STEVENS, MAVIS E. TRUST & MAVIS E.	0702100004	02-99-20	SE NW	39.6	94.83%	1,100.63
	0702100006	02-99-20	SW NW EX PAR	28.5	47.86%	555.44
STEVENS, MICHAEL A.	0702100002	02-99-20	NE NW	28.2	38.34%	444.95
	0702100001	02-99-20	NW NW	18.1	19.41%	225.29
STEVENS, THOMAS & AMBER	0702100005	02-99-20	PAR IN SW NW	4.1	5.45%	63.28
TRENHAILE, WAYNE	0702200002	02-99-20	N 40 A. NE NE	33.6	70.65%	819.99
	0702200001	02-99-20	N 40 A. NW NE	36.3	66.05%	766.56

**PARCEL ASSESSMENTS SCHEDULE
 MAIN F LATERALS 43, 43 RELIEF, 43-A, & 43-A RELIEF
 DRAINAGE DISTRICT NO. 11
 WORTH COUNTY, IOWA**

For Future Maintenance Only. Not a 2022 Levy.

Deedholder(s)	Parcel Number	Sec-Twp -Rng	Legal Description	Benefited Acres	Classification (%)	Base Assessment (\$)
ZIPSE, CLIFFORD A. & KAREN A.	0701100012	01-99-20	PAR IN W 1/2 NW	4.04	4.71%	54.65
WORTH COUNTY SECONDARY ROADS		0-0-0	Rights of Way	4.3		112.14
Totals				481.14 acres		\$10,000.00

Main F Lateral 44 & 44 Relief

Drainage District No. 11; Main F, Lateral 44 & 44 Relief

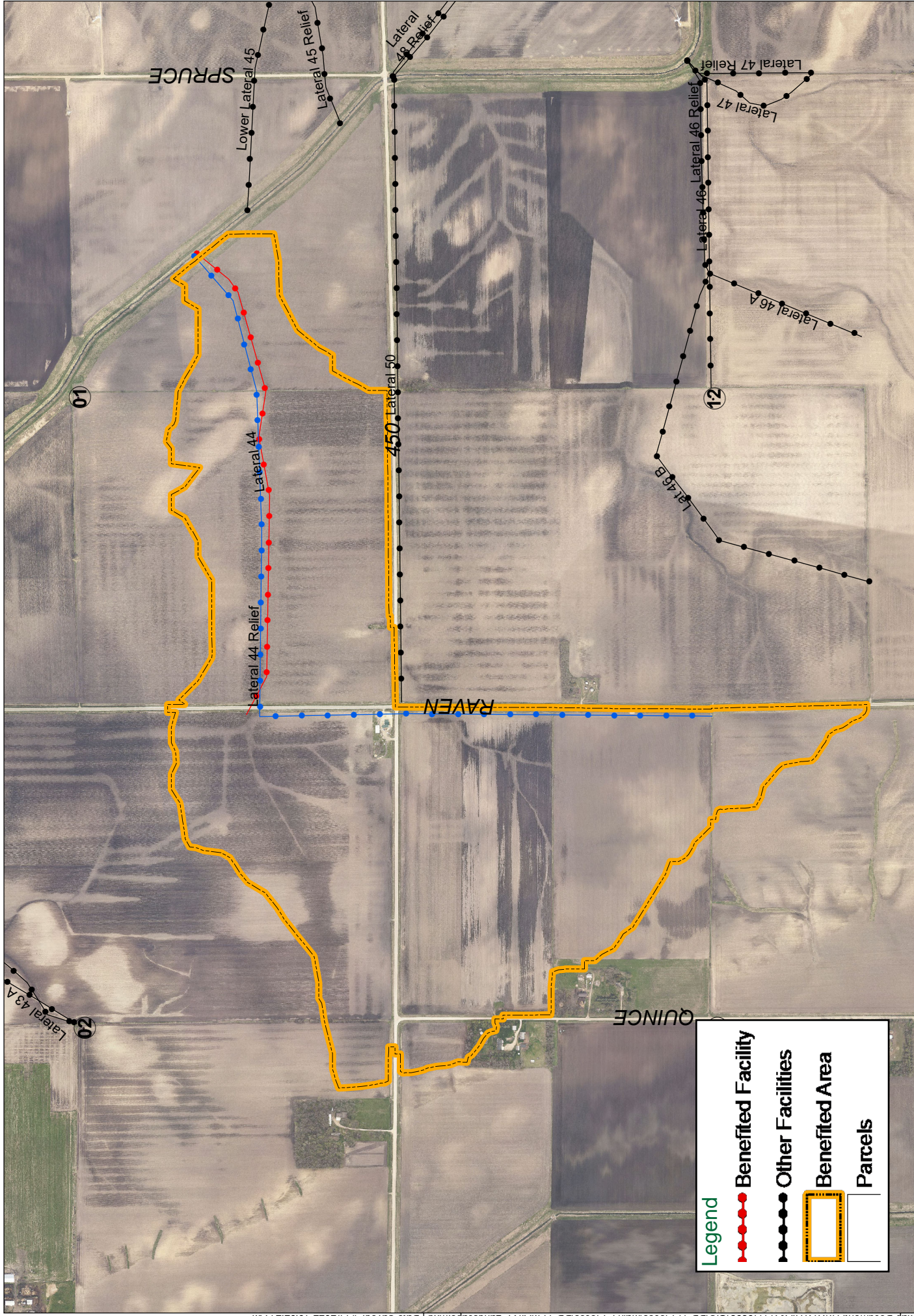
Worth County, IA

Benefited Area

April 2022



Real People. Real Solutions.



Legend

- Benefited Facility (Blue line with red dots)
- Other Facilities (Black line with black dots)
- Benefited Area (Yellow dashed line)
- Parcels (White outline)

**PARCEL ASSESSMENTS SCHEDULE
MAIN F LATERALS 44 & 44 RELIEF
DRAINAGE DISTRICT NO. 11
WORTH COUNTY, IOWA**

For Future Maintenance Only. Not a 2022 Levy.

Deedholder(s)	Parcel Number	Sec-Twp -Rng	Legal Description	Benefited Acres	Classification (%)	Base Assessment (\$)
ARNOLD, GERALDINE 1/2 & MICKEY E TRUST 1/2	0701400003	01-99-20	SW SE	18.0	12.87%	193.85
	0701400001	01-99-20	NW SE	8.9	5.77%	86.95
HOGEN, LOIS ANN	0711200002	11-99-20	NE NE	36.8	89.69%	1,351.08
	0711200001	11-99-20	NW NE	36.7	69.62%	1,048.78
	0711100005	11-99-20	NE NW EX. PARCS.	4.5	8.68%	130.73
KRAFKA, SHARON	0702400006	02-99-20	SE SE	37.6	70.16%	1,056.97
	0702400008	02-99-20	SW SE	23.9	31.31%	471.61
	0702400003	02-99-20	NE SE	13.0	25.02%	376.86
OLSON, KEITH A	0711400002	11-99-20	NE SE	14.5	44.61%	671.97
ORTH, MARY ELLEN TRUST	0701300003	01-99-20	SW SW	37.71	61.94%	933.00
	0701300004	01-99-20	SE SW	38.64	47.21%	711.23
	0701300001	01-99-20	NW SW	7.2	13.05%	196.51
	0701300002	01-99-20	NE SW	13.1	12.01%	180.87
PRAGOVICH, THERESA 35% & ANTHONY F. SR. 35%	0702300006	02-99-20	SE SW EX. PAR.	6.1	11.19%	168.52
ROSENBERG, JAMES K TRUST	0711200004	11-99-20	SE NE	36.8	100.00%	1,506.41
	0711200006	11-99-20	SW NE EX W 15 A	13.9	25.13%	378.57
SFS FERTILIZER LLC	0711200007	11-99-20	W 15 AC SW NE EX PAR	0.5	0.79%	11.85
WALLER, BRIAN & RHONDA	0711100008	11-99-20	PAR. IN NE NW (S 724' OF E 392')	1.1	1.54%	23.14
WORTH COUNTY SECONDARY ROADS	ROW	0-0-0	Rights of Way	14.5		501.08
				Totals	363.45 acres	\$10,000.00

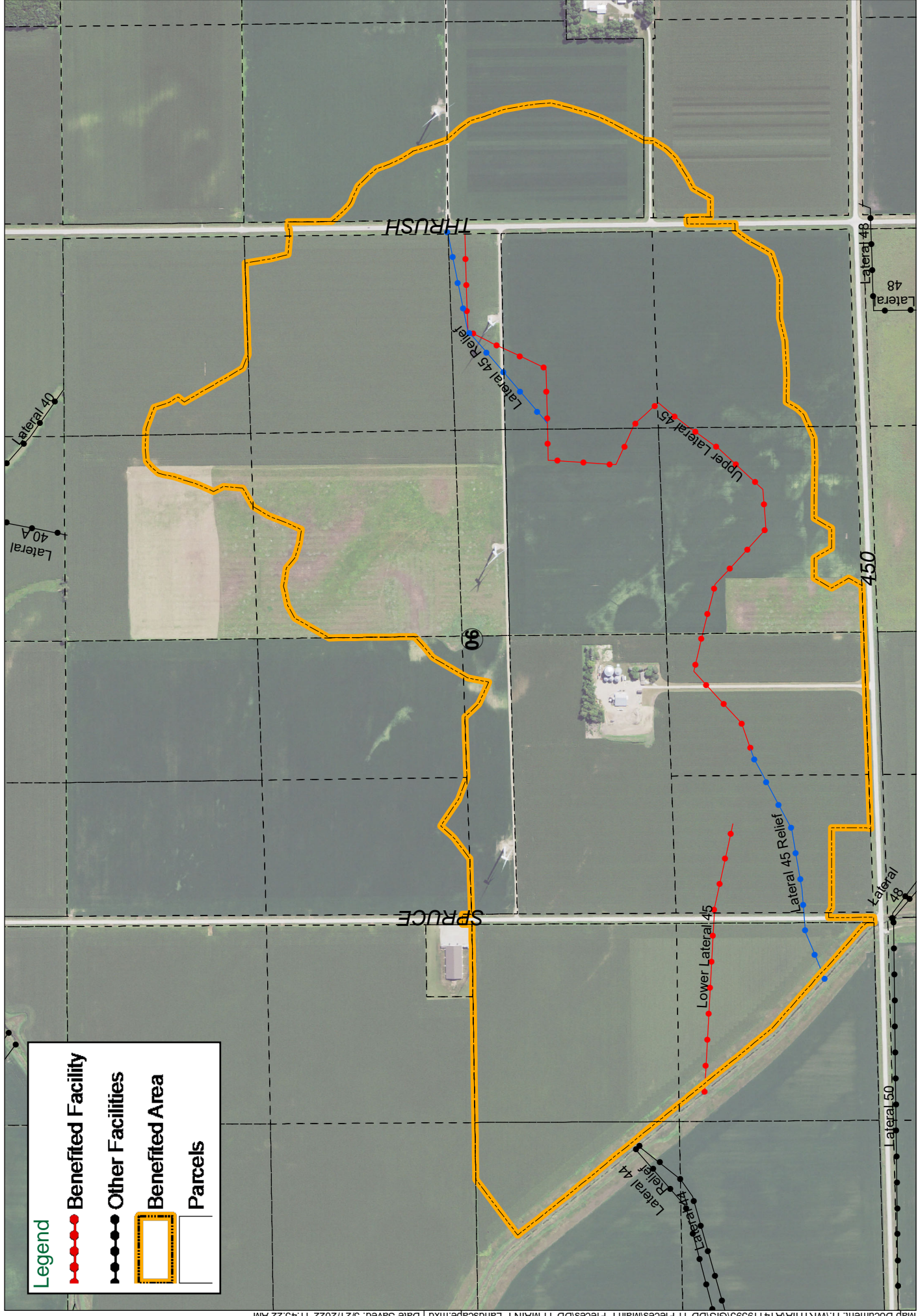
Main F Lower Lateral 45 & Upper Lateral 45 and
45 Relief

Drainage District No. 11; Main F, Lower Lateral 45 & Upper Lateral 45 and 45 Relief

Worth County, IA

Benefited Area

March 2022



Legend

- Benefited Facility
- Other Facilities
- Benefited Area
- Parcels

PARCEL ASSESSMENTS SCHEDULE
MAIN F LOWER LATERAL 45 and UPPER LATERL 45 & 45 RELIEF
DRAINAGE DISTRICT NO. 11
WORTH COUNTY, IOWA

For Future Maintenance Only. Not a 2022 Levy.

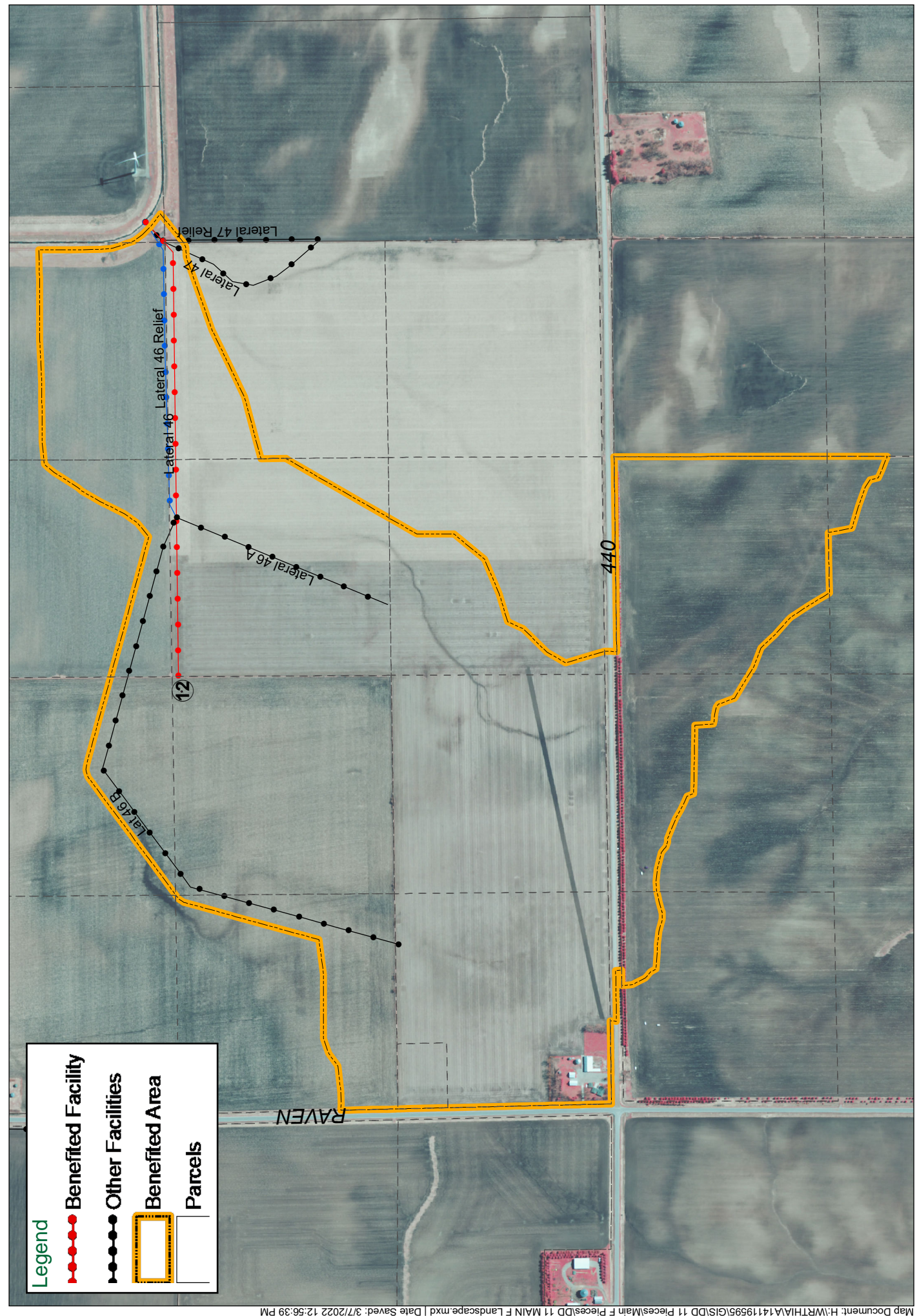
Deedholder(s)	Parcel Number	Sec-Twp -Rng	Legal Description	Benefited Acres	Classification (%)	Base Assessment (\$)
ARNOLD, GERALDINE	0701400004	01-99-20	SE SE	5.7	16.00%	274.64
1/2 & MICKEY E TRUST	0701400002	01-99-20	NE SE	17.8	11.00%	181.72
1/2	0701400001	01-99-20	NW SE	0.7	1.00%	17.47
ARZBERGER, ZANE STEVE	0806300004	06-99-19	SE SW (PART PAR "B")	26.90	35.00%	586.26
	0806300003	06-99-19	SW SW FRL. (PART PAR "B")	22.8	34.00%	571.47
	0806300002	06-99-19	S 42.92 A. N 1/2SW FRL. (PART PAR "B")	3.03	26.00%	433.53
BREIT, MARTI J	0806400008	06-99-19	PT PAR "D" IN NE SE	28.8	70.00%	1,193.41
	0806400004	06-99-19	PART OF PAR "D" SE SE	23.8	51.00%	858.53
	0806400006	06-99-19	PT PAR "D" IN NW SE	30.62	42.00%	704.43
	0806400003	06-99-19	PART OF PAR "D" SW SE	32.9	37.00%	630.30
MEYER, DALE E TRUST	0806300001	06-99-19	N 12.48 A. SW FRL (PART PAR "A")	4.3	4.00%	73.44
	0806100004	06-99-19	FRL SE NW (PART PAR "A")	11.1	1.00%	10.09
	0806100003	06-99-19	FRL SW NW (PART PAR "A")	1.1	0.00%	2.73
MEYER, DOUGLAS H & PAMELA A	0805300002	06-99-19	NW SW EX PAR	19.5	47.00%	794.48
	0805300005	05-99-19	SW SW EX PAR	9.63	6.00%	94.96
	0805300003	05-99-19	PAR. IN SW 1/4	4.9	1.00%	24.84
PETERSON, DAVID	0805100003	05-99-19	SW NW	9.7	20.00%	340.14

PARCEL ASSESSMENTS SCHEDULE
MAIN F LOWER LATERAL 45 and UPPER LATERL 45 & 45 RELIEF
DRAINAGE DISTRICT NO. 11
WORTH COUNTY, IOWA

For Future Maintenance Only. Not a 2022 Levy.

Deedholder(s)	Parcel Number	Sec-Twp -Rng	Legal Description	Benefited Acres	Classification (%)	Base Assessment (\$)
SHUBERT HOLDINGS, LLC	0806200004	06-99-19	PART OF PAR "C" SE NE	37.7	100.00%	1,693.10
	0806200003	06-99-19	PART OF PAR "C" SW NE	35.9	27.00%	451.71
	0806400007	06-99-19	PT PAR "C" IN NE SE	42.4	21.00%	352.02
	0806400005	06-99-19	PT PAR "C" IN NW SE	38.14	7.00%	126.52
	0806200002	06-99-19	PART OF PAR "C" FRL NE NE	2.6	4.00%	75.53
	0806200001	06-99-19	PART OF PAR "C" FRL NW NE	11.9	4.00%	67.71
WORTH COUNTY SECONDARY ROADS	ROW	0-0-0	Rights of Way	1.0		440.99
Totals				422.92 acres		\$10,000.00

Main F Lateral 46 & 46 Relief



Legend

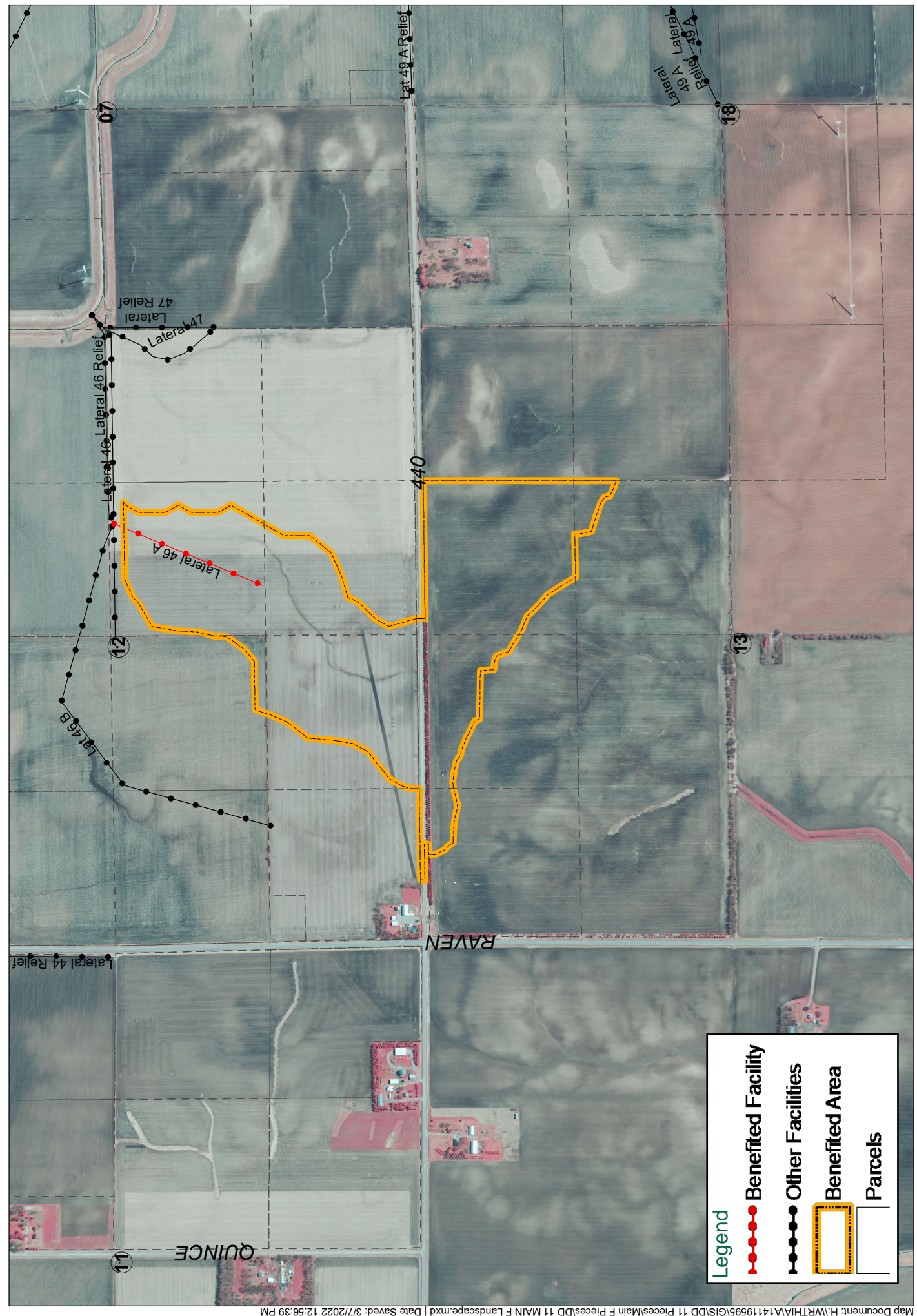
- Benefited Facility
- Other Facilities
- Benefited Area
- Parcels

**PARCEL ASSESSMENTS SCHEDULE
 MAIN F LATERALS 46 & 46 RELIEF
 DRAINAGE DISTRICT NO. 11
 WORTH COUNTY, IOWA**

For Future Maintenance Only. Not a 2022 Levy.

Deedholder(s)	Parcel Number	Sec-Twp -Rng	Legal Description	Benefited Acres	Classification (%)	Base Assessment (\$)
BEHNE, JASON S	0712300006	12-99-20	PAR IN SW SW	2.7	2.27%	53.49
BEHNE, LESLIE H TRUST	0712400001	12-99-20	NW SE	37.2	100.00%	2,360.07
	0712300004	12-99-20	SE SW	38.64	46.36%	1,094.17
	0712300005	12-99-20	SW SW EXC PAR	34.81	29.19%	688.90
	0712400003	12-99-20	SW SE	14.8	21.67%	511.48
	0712400002	12-99-20	NE SE	10.1	21.47%	506.63
DE SOUZA, FERNANDO R	0807300001	07-99-19	W 80 A SW FRL	0.2	0.23%	5.45
MEYER, DOUGLAS H & PAMELA A	0712200003	12-99-20	SW NE	9.5	20.24%	477.75
	0712200004	12-99-20	SE NE	22.4	9.35%	220.55
OLSON MINNESOTA FARMS, LLP	0713200001	13-99-20	NW NE	35.3	30.54%	720.73
	0713100002	13-99-20	NE NW	13.1	11.95%	281.92
	0713100001	13-99-20	NW NW	2.8	2.22%	52.28
	0713200003	13-99-20	SW NE	2.4	1.62%	38.28
ORTH, MARY ELLEN TRUST	0712300002	12-99-20	NE SW	39.9	86.11%	2,032.32
	0712100005	12-99-20	SE NW	10.5	20.21%	476.91
	0712300001	12-99-20	NW SW	15.6	15.24%	359.72
SHUBERT HOLDINGS, LLC	0807100003	07-99-19	SW NW FRL	0.4	0.47%	11.09
WORTH COUNTY SECONDARY ROW ROADS		0-0-0	Rights of Way	3.5		108.25
Totals				293.85 acres		\$10,000.00

Main F Lateral 46-A



Legend

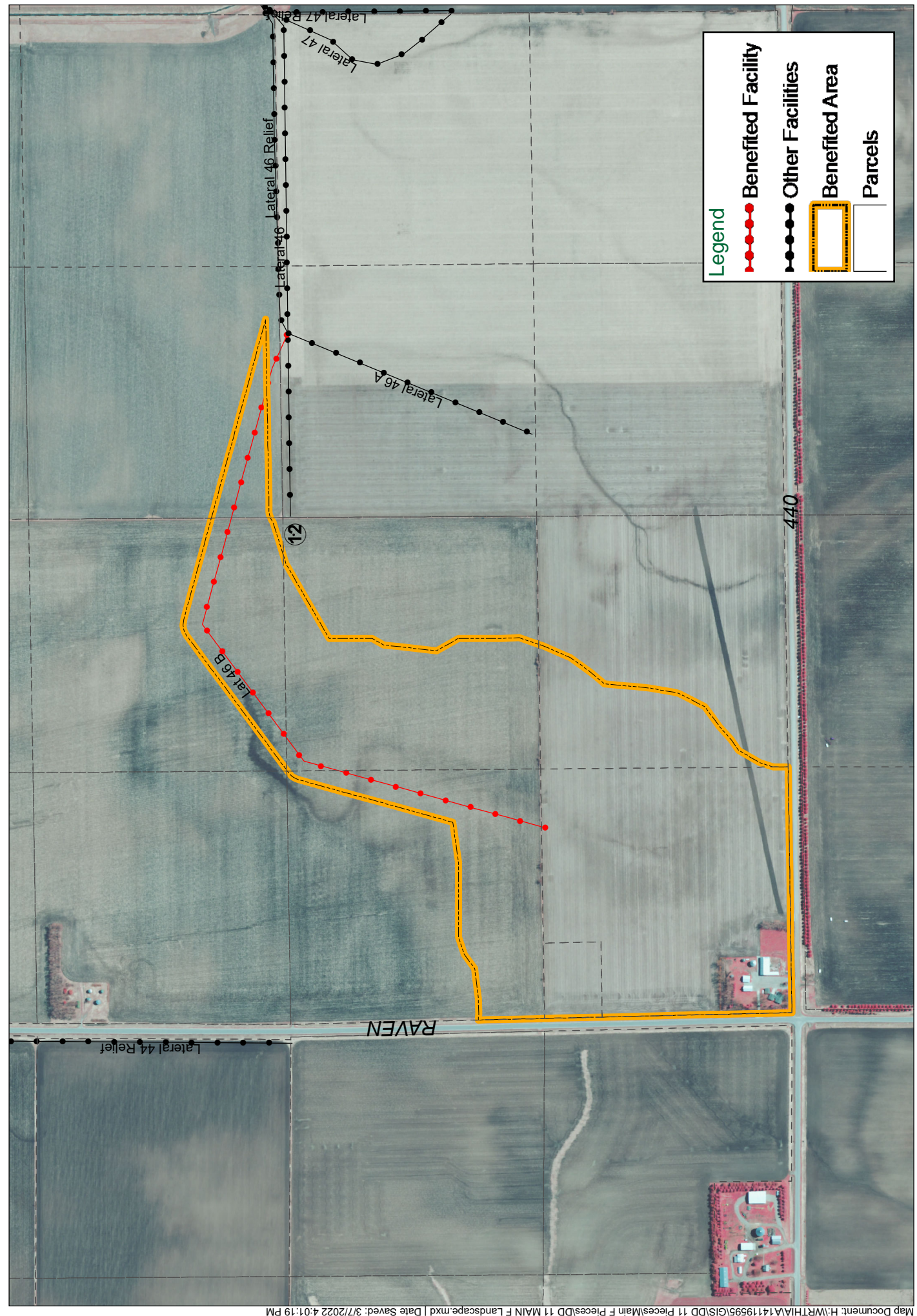
- Benefited Facility
- Other Facilities
- Benefited Area
- Parcels

**PARCEL ASSESSMENTS SCHEDULE
 MAIN F LATERAL 46-A
 DRAINAGE DISTRICT NO. 11
 WORTH COUNTY, IOWA**

For Future Maintenance Only. Not a 2022 Levy.

Deedholder(s)	Parcel Number	Sec-Twp -Rng	Legal Description	Benefited Acres	Classification (%)	Base Assessment (\$)
BEHNE, LESLIE H TRUST	0712400001	12-99-20	NW SE	27.1	100.00%	3,964.49
	0712300004	12-99-20	SE SW	28.7	53.61%	2,125.52
	0712400003	12-99-20	SW SE	14.8	34.25%	1,357.86
OLSON MINNESOTA FARMS, LLP	0713200001	13-99-20	NW NE	35.3	31.54%	1,250.46
	0713100002	13-99-20	NE NW	13.1	13.00%	515.38
	0713100001	13-99-20	NW NW	2.8	2.28%	90.42
	0713200003	13-99-20	SW NE	2.4	1.61%	63.87
ORTH, MARY ELLEN TRUST	0712300002	12-99-20	NE SW	2.0	10.97%	435.10
WORTH COUNTY SECONDARY ROADS		0-0-0	Rights of Way	3.5		196.90
				Totals	129.70 acres	\$10,000.00

Main F Lateral 46-B



Legend

- Benefited Facility
- Other Facilities
- Benefited Area
- Parcels

**PARCEL ASSESSMENTS SCHEDULE
 MAIN F LATERAL 46-B
 DRAINAGE DISTRICT NO. 11
 WORTH COUNTY, IOWA**

For Future Maintenance Only. Not a 2022 Levy.

Deedholder(s)	Parcel Number	Sec-Twp -Rng	Legal Description	Benefited Acres	Classification (%)	Base Assessment (\$)
BEHNE, JASON S	0712300006	12-99-20	PAR IN SW SW	2.7	7.57%	308.11
BEHNE, LESLIE H TRUST	0712300005	12-99-20	SW SW EXC PAR	34.81	100.00%	4,069.98
	0712300004	12-99-20	SE SW	10.1	18.98%	772.64
MEYER, DOUGLAS H & PAMELA A	0712200003	12-99-20	SW NE	3.6	5.24%	213.14
ORTH, MARY ELLEN TRUST	0712300002	12-99-20	NE SW	21.4	47.77%	1,944.41
	0712300001	12-99-20	NW SW	15.6	45.47%	1,850.78
	0712100005	12-99-20	SE NW	10.4	20.66%	840.94
Totals				98.61		\$10,000.00

Main F Lateral 47 & 47 Relief

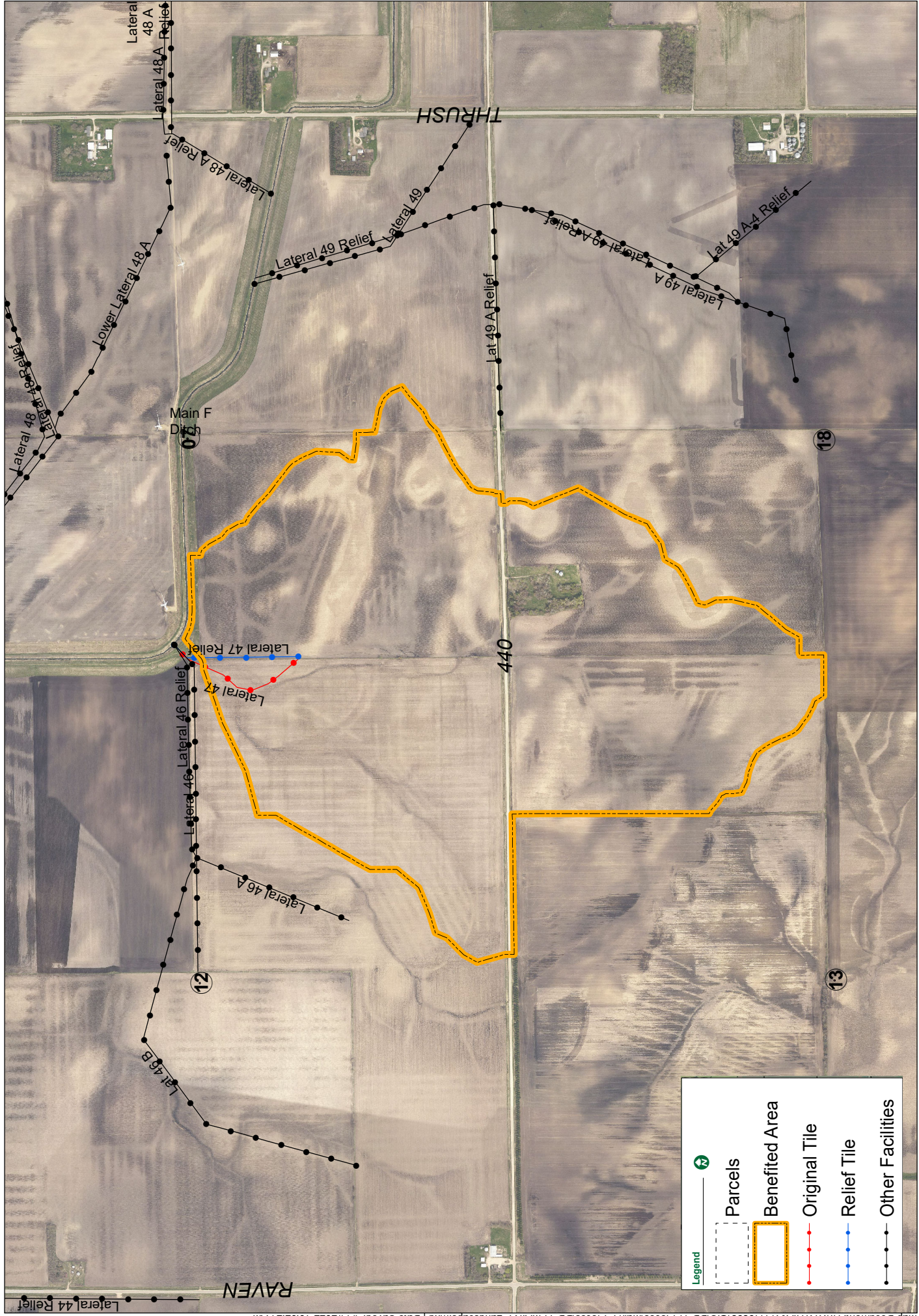
Drainage District No. 11; Main F, Lateral 47 & 47 Relief

Benefited Area



April 2022

Worth County, IA



**PARCEL ASSESSMENTS SCHEDULE
 MAIN F LATERALS 47 & 47 RELIEF
 DRAINAGE DISTRICT NO. 11
 WORTH COUNTY, IOWA**

For Future Maintenance Only. Not a 2022 Levy.

Deedholder(s)	Parcel Number	Sec-Twp -Rng	Legal Description	Benefited Acres	Classification (%)	Base Assessment (\$)
BEHNE, LESLIE H TRUST	0712400004	12-99-20	SE SE	35.79	37.09%	1,329.21
	0712400002	12-99-20	NE SE	29.7	16.83%	603.28
	0712400003	12-99-20	SW SE	24.0	2.95%	105.58
	0712400001	12-99-20	NW SE	2.6	0.51%	18.33
DE SOUZA, FERNANDO R	0807300001	07-99-19	W 80 A SW	74.7	100.00%	3,584.03
	0818100001	18-99-19	NW NW FRL	27.41	29.03%	1,040.59
	0818100003	18-99-19	SW NW FRL	12.0	9.75%	349.60
	0807300002	07-99-19	E 33.12 A. OF SW	16.0	9.04%	324.01
	0818100002	18-99-19	NE NW FRL	9.4	8.34%	298.92
MEYER, DENNIS D & KATHRYN E	0807400011	07-99-19	SW SE EX PAR "A"	2.8	2.03%	72.71
ROSENBERG, JAMES K TRUST	0713200002	13-99-20	NE NE	38.63	32.90%	1,179.22
	0713200004	13-99-20	SE NE	29.4	22.47%	805.17
WORTH COUNTY SECONDARY ROADS		0-0-0	Rights of Way	6.9		289.34
Totals				309.33 acres		\$10,000.00

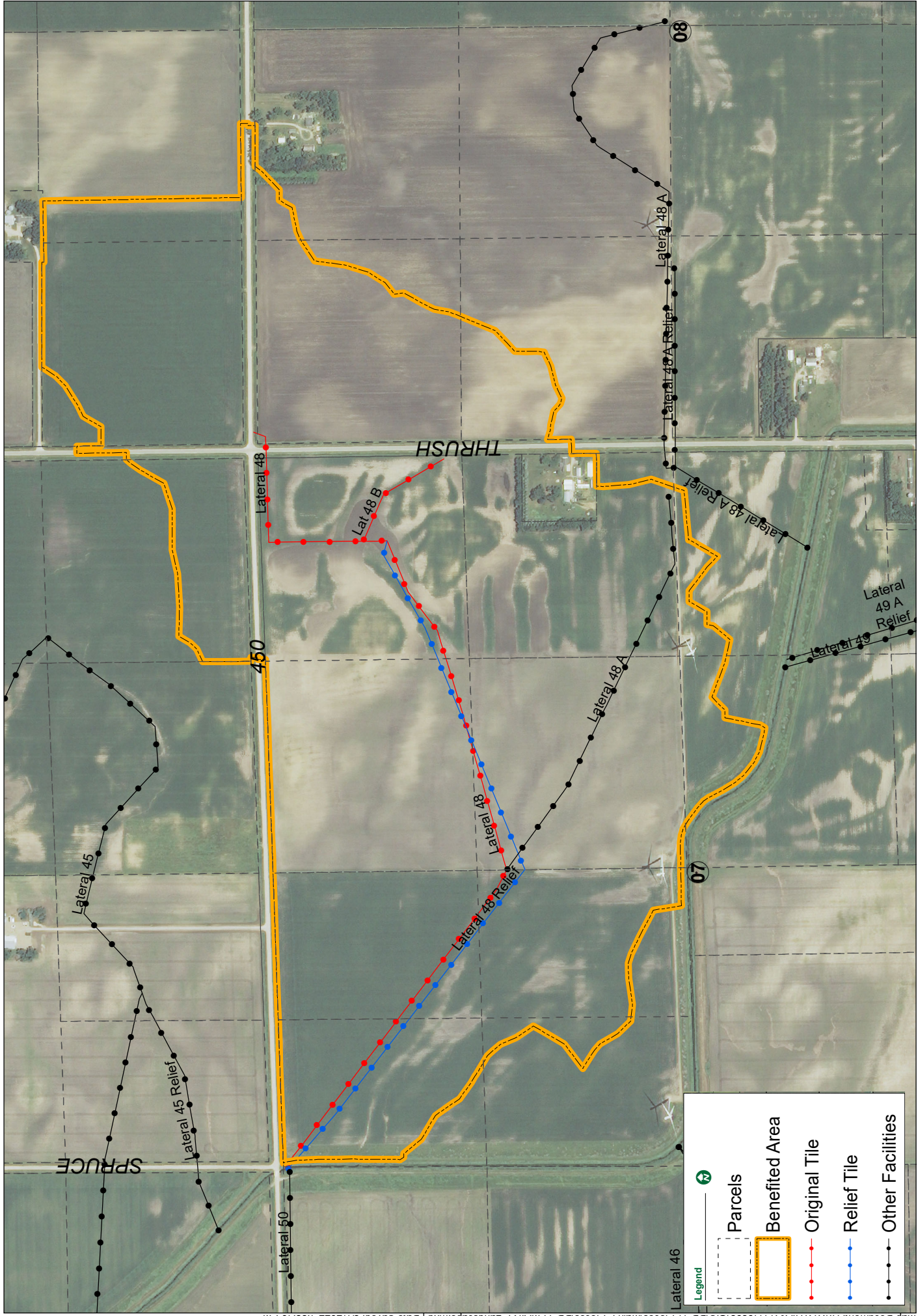
Main F Lateral 48, 48 Relief & 48-B

Drainage District No. 11; Main F, Laterals 48 & 48 Relief and 48-B

Worth County, IA

Benefited Area

March 2022



**PARCEL ASSESSMENTS SCHEDULE
 MAIN F LATERALS 48, 48 RELIEF, & 48-B
 DRAINAGE DISTRICT NO. 11
 WORTH COUNTY, IOWA**

For Future Maintenance Only. Not a 2022 Levy.

Deedholder(s)	Parcel Number	Sec-Twp -Rng	Legal Description	Benefited Acres	Classification (%)	Base Assessment (\$)
BREIT, MARTI J	0806400004	06-99-19	PART OF PAR "D" SE SE	13.6	26.41%	508.61
FOLLMUTH, PAUL B & CYNTHIA K	0808100001 0808100003 0808100002	08-99-19 08-99-19 08-99-19	NW NW SW NW NE NW	31.3 8.5 1.9	66.92% 9.46% 4.62%	1,288.64 182.10 88.92
HALL, ROBERT E. & VICKIE M.	0807200005	07-99-19	PAR. IN SE NE	4.6	2.98%	57.46
JAHNEL, SHERYL I TRUST	0807200002 0807200003 0807200001 0807200004	07-99-19 07-99-19 07-99-19 07-99-19	NE NE SW NE NW NE SE NE EX PAR	37.28 39.54 38.64 32.3	61.65% 49.40% 46.77% 31.17%	1,187.16 951.25 900.66 600.31
MEYER, DENNIS D & KATHRYN E	0807400001 0807400005	07-99-19 07-99-19	NW SE NE SE EX PAR	7.2 3.7	2.57% 2.08%	49.41 40.12
MEYER, DOUGLAS H & PAMELA A	0805300005 0805300006	05-99-19 05-99-19	SW SW EX PAR SE SW EX PAR	34.4 7.7	100.00% 18.29%	1,925.74 352.31
SHUBERT HOLDINGS, LLC	0807100002 0807100004 0807100001 0807100003	07-99-19 07-99-19 07-99-19 07-99-19	NE NW FRL SE NW FRL NW NW FRL SW NW FRL	27.02 22.7 22.4 3.3	23.58% 16.75% 12.51% 1.72%	454.13 322.59 241.01 33.10
WORTH COUNTY SECONDARY ROADS		0-0-0	Rights of Way	12.9		816.49
Totals				348.98 acres		\$10,000.00

Main F Lateral 48-A & 48-A Relief

Drainage District No. 11; Main F, Upper Lateral 48-A & 48-A Relief

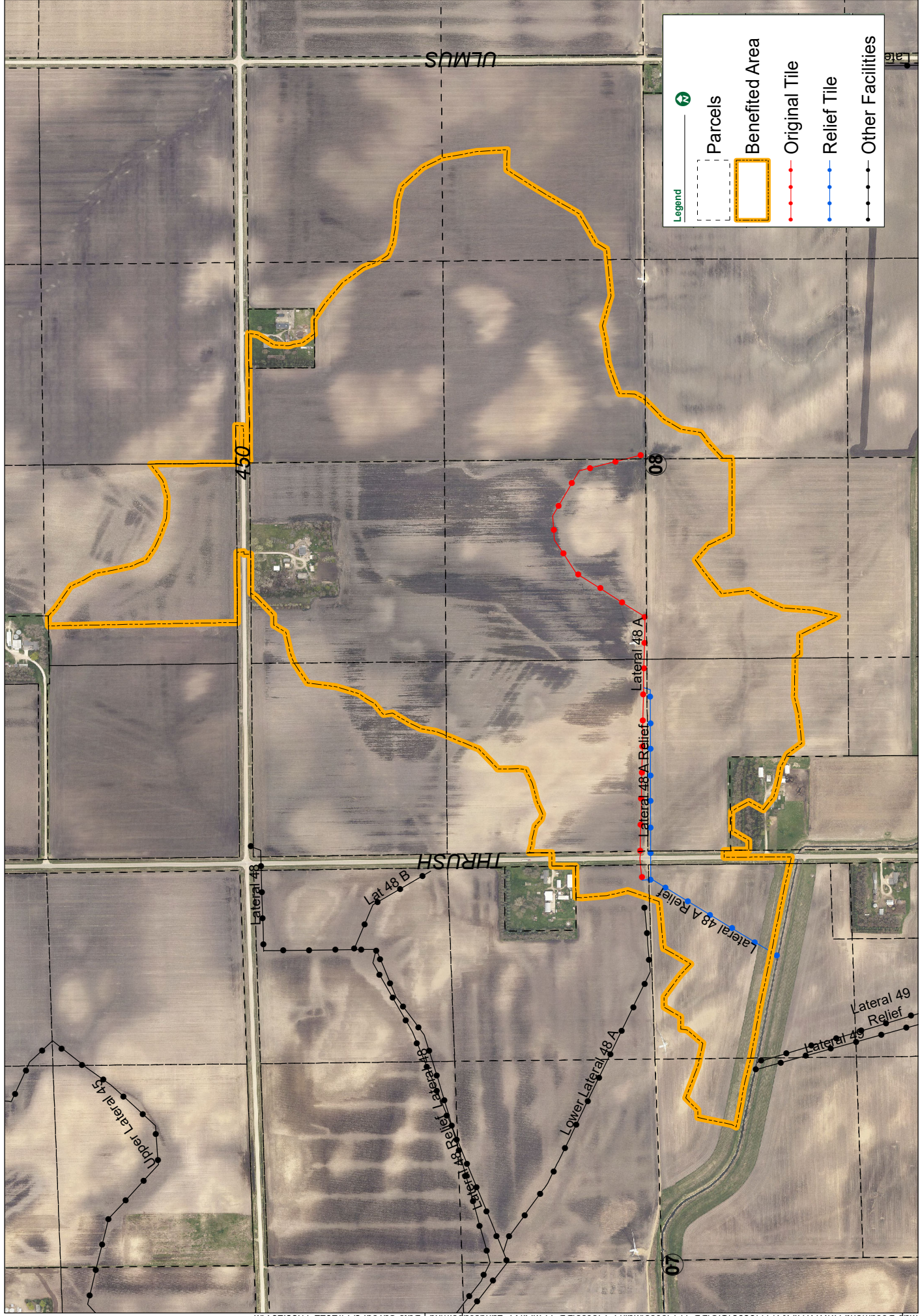
Worth County, IA

Benefited Area

March 2022



Real People. Real Solutions.



Legend

- Parcels
- Benefited Area
- Original Tile
- Relief Tile
- Other Facilities

**PARCEL ASSESSMENTS SCHEDULE
MAIN F LATERALS 48-A & 48-A RELIEF
DRAINAGE DISTRICT NO. 11
WORTH COUNTY, IOWA**

For Future Maintenance Only. Not a 2022 Levy.

Deedholder(s)	Parcel Number	Sec-Twp -Rng	Legal Description	Benefited Acres	Classification (%)	Base Assessment (\$)
FOLLMUTH, PAUL B & CYNTHIA K	0808100004	08-99-19	SE NW	40.00	100.00%	2,008.22
	0808100002	08-99-19	NE NW	37.3	53.74%	1,079.27
	0808100003	08-99-19	SW NW	30.2	41.04%	824.11
	0808100001	08-99-19	NW NW	6.3	7.91%	158.80
GENTZ, DAVID K. & CHERYL J.	0808300010	08-99-19	PAR. IN NW SW & PAR IN SW SW N OF CENTER OF DD KNOWN AS PARCEL "A"	2.7	1.11%	22.28
JAHNEL, SHERYL I TRUST	0807200004	07-99-19	SE NE EX PAR	2.2	2.89%	58.01
MEYER, DALE E TRUST	0808200004	08-99-19	SW NE	35.4	96.89%	1,945.69
	0808200007	08-99-19	NW NE EXC PAR	30.7	56.99%	1,144.47
	0808200005	08-99-19	SE NE	12.6	29.45%	591.46
	0808200002	08-99-19	NE NE	4.3	11.45%	229.86
MEYER, DENNIS D & KATHRYN E	0807400005	07-99-19	NE SE EX PAR	19.3	6.73%	135.13
	0807400001	07-99-19	NW SE	3.2	0.18%	3.66
MEYER, DOUGLAS H & PAMELA A	0808300004	08-99-19	NE SW	20.3	37.00%	742.98
	0808300011	08-99-19	NW SW EX PAR	22.5	20.18%	405.29
	0805300006	05-99-19	SE SW EX PAR	17.6	17.29%	347.17
PERKINS, LANDON M & JESSICA M	0808200006	08-99-19	PAR IN NW NE	1.8	0.93%	18.70
ROSENBERG, JAMES K TRUST	0808400001	08-99-19	NW SE	2.3	8.54%	171.47
WORTH COUNTY SECONDARY ROADS		0-0-0	Rights of Way	4.4		113.43
Totals				293.10 acres		\$10,000.00

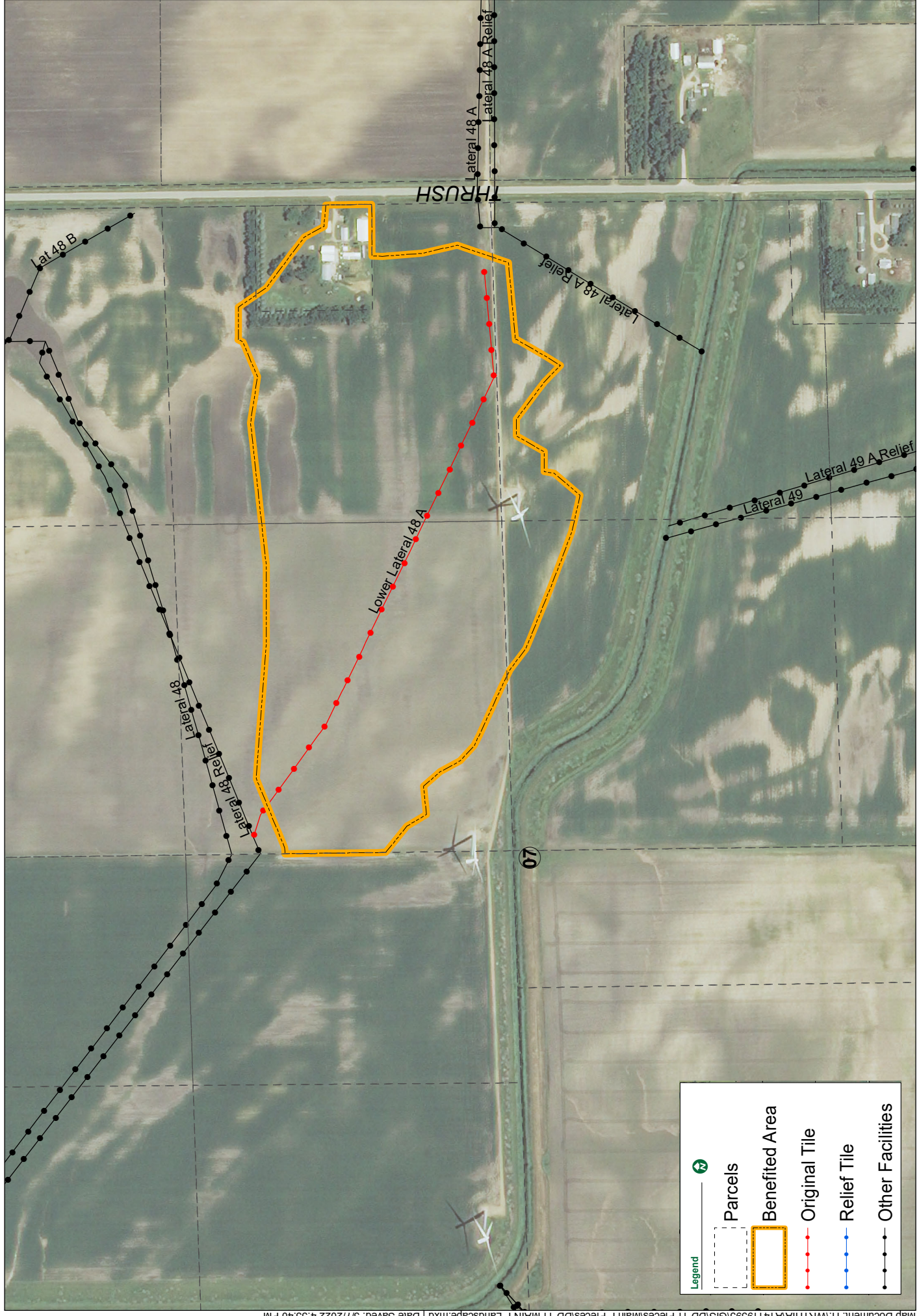
Main F Lower Lateral 48-A

Drainage District No. 11; Main F, Lower Lateral 48-A

Worth County, IA

Benefited Area

March 2022



Legend

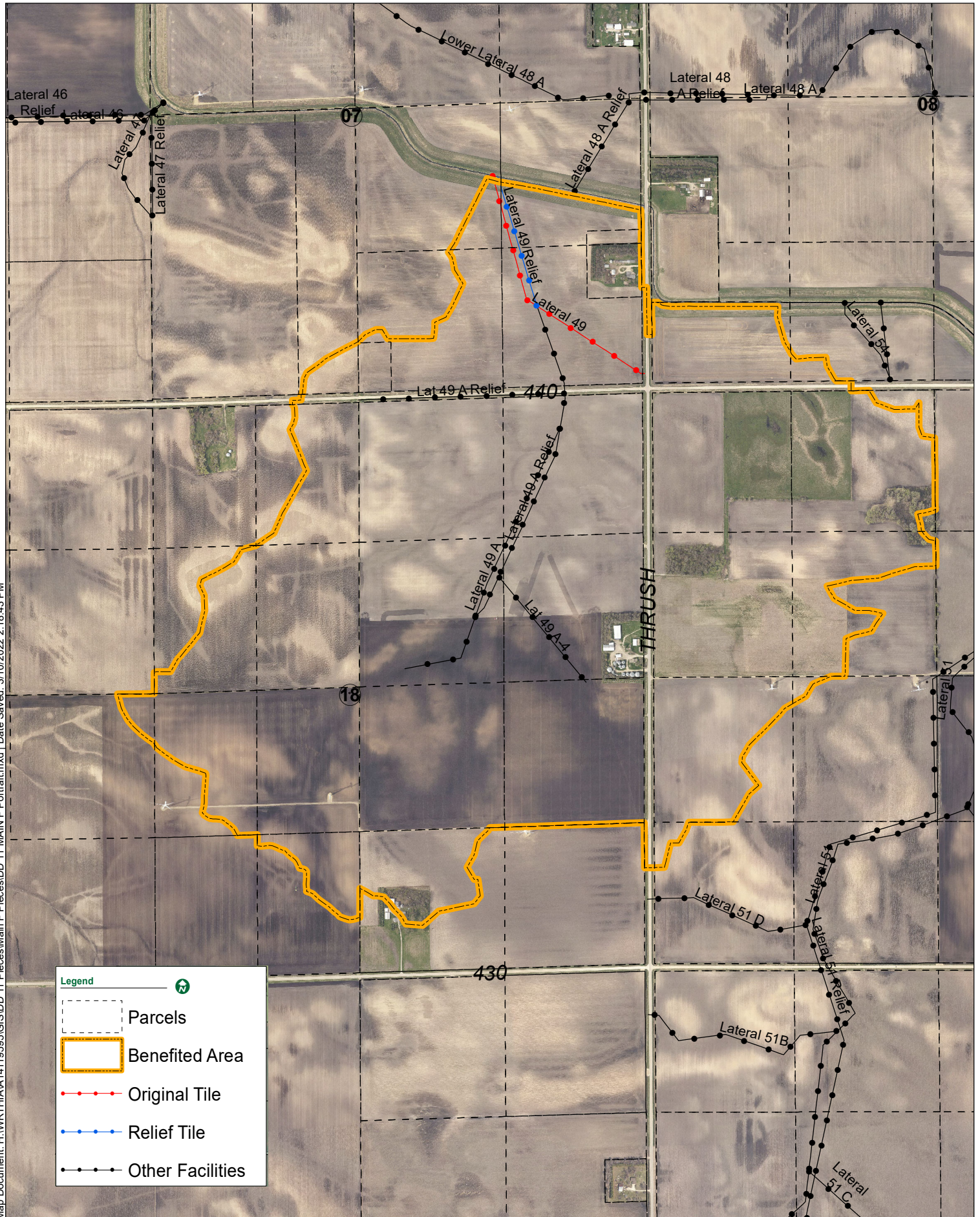
- North Arrow
- Parcels (dashed line)
- Benefited Area (yellow outline)
- Original Tile (red line with dots)
- Relief Tile (blue line with dots)
- Other Facilities (black line with dots)

**PARCEL ASSESSMENTS SCHEDULE
 MAIN F LOWER LATERAL 48-A
 DRAINAGE DISTRICT NO. 11
 WORTH COUNTY, IOWA**

For Future Maintenance Only. Not a 2022 Levy.

Deedholder(s)	Parcel Number	Sec-Twp -Rng	Legal Description	Benefited Acres	Classification (%)	Base Assessment (\$)
HALL, ROBERT E. & VICKIE M.	0807200005	07-99-19	PAR. IN SE NE	3.2	3.33%	176.61
JAHNEL, SHERYL I TRUST	0807200004	07-99-19	SE NE EX PAR	22.2	100.00%	5,298.69
	0807200003	07-99-19	SW NE	26.1	68.86%	3,648.46
MEYER, DENNIS D & KATHRYN	0807400005	07-99-19	NE SE EX PAR	3.7	14.91%	790.11
E	0807400001	07-99-19	NW SE	2.4	1.63%	86.13
Totals				57.60 acres		\$10,000.00

Main F Lateral 49 & 49 Relief



**PARCEL ASSESSMENTS SCHEDULE
 MAIN F LATERALS 49 & 49 RELIEF
 DRAINAGE DISTRICT NO. 11
 WORTH COUNTY, IOWA**

For Future Maintenance Only. Not a 2022 Levy.

Deedholder(s)	Parcel Number	Sec-Twp -Rng	Legal Description	Benefited Acres	Classification (%)	Base Assessment (\$)
BAKER, SUSAN M. FAMLY TRST 1/2	0817300002	17-99-19	NE SW	0.9	1.05%	11.01
BAKER, SUSAN M. FAMLY TRST 1/2 & CASE, MALINDA J. REV TRUST 1/2	0817300001 0817300003	17-99-19 17-99-19	NW SW SW SW	30.2 1.8	46.12% 2.77%	483.85 29.06
BAKKEN, IOLA H. & GERBER, JAN	0817100001 0817100003 0817100002 0817100004	17-99-19 17-99-19 17-99-19 17-99-19	NW NW SW NW NE NW SE NW	37.29 35.15 34.23 23.0	100.00% 69.72% 68.51% 32.46%	1,049.21 731.50 718.78 340.56
DE SOUZA, FERNANDO R	0818100004 0818100002 0818100003 0807300002	18-99-19 18-99-19 18-99-19 07-99-19	SE NW FRL NE NW FRL SW NW FRL E 33.12 A. OF SW	28.33 18.5 16.8 3.9	20.38% 12.78% 9.65% 2.40%	213.78 134.07 101.20 25.15
KENISON, BRIAN K. & CONSTANCE J.	0818400003	18-99-19	SW SE	17.8	7.17%	75.25
MEYER LIVESTOCK FARMS, LLC	0807400012	07-99-19	PAR "A" SW SE	3.13	3.29%	34.49
MEYER, DALE E TRUST	0818200002 0818200001 0818200004 0818200003 0818400002 0818400001	18-99-19 18-99-19 18-99-19 18-99-19 18-99-19 18-99-19	NE NE NW NE SE NE SW NE NE SE NW SE	37.29 38.63 38.64 40.00 38.63 40.00	77.84% 48.88% 40.67% 39.82% 28.42% 27.79%	816.66 512.85 426.69 417.84 298.17 291.54

**PARCEL ASSESSMENTS SCHEDULE
MAIN F LATERALS 49 & 49 RELIEF
DRAINAGE DISTRICT NO. 11
WORTH COUNTY, IOWA**

For Future Maintenance Only. Not a 2022 Levy.

Deedholder(s)	Parcel Number	Sec-Twp -Rng	Legal Description	Benefited Acres	Classification (%)	Base Assessment (\$)
MEYER, DENNIS D & KATHRYN E	0807400013	07-99-19	SE SE EX PAR	31.75	99.74%	1,046.48
	0808300007	08-99-19	SW SW S OF CENTER OF DD	19.01	60.69%	636.73
	0807400011	07-99-19	SW SE EX PAR "A"	20.5	23.73%	249.00
	0807400007	07-99-19	PAR. IN SE SE	5.57	9.37%	98.28
	0807400005	07-99-19	NE SE EX PAR	12.0	8.47%	88.90
	0807400001	07-99-19	NW SE	4.3	2.76%	28.92
	0808300009	08-99-19	SE SW S OF CENTER OF DD	1.8	2.57%	26.95
	0807400006	07-99-19	PAR. NE SE	1.5	0.11%	1.17
	TRENHAILE, ERIC W TRUST UND 1/2 INT	0713400002	13-99-20	NE SE	2.3	1.07%
TRENHAILE, ERIC W TRUST UND 1/4 INT	0818300002	18-99-19	NE SW FRL	28.29	19.84%	208.13
	0818300001	18-99-19	NW SW FRL	20.4	9.65%	101.21
	0818300004	18-99-19	SE SW FRL	9.7	4.12%	43.20
WORTH COUNTY SECONDARY ROADS	ROW	0-0-0	Rights of Way	21.0		748.15
Totals				662.34 acres		\$10,000.00

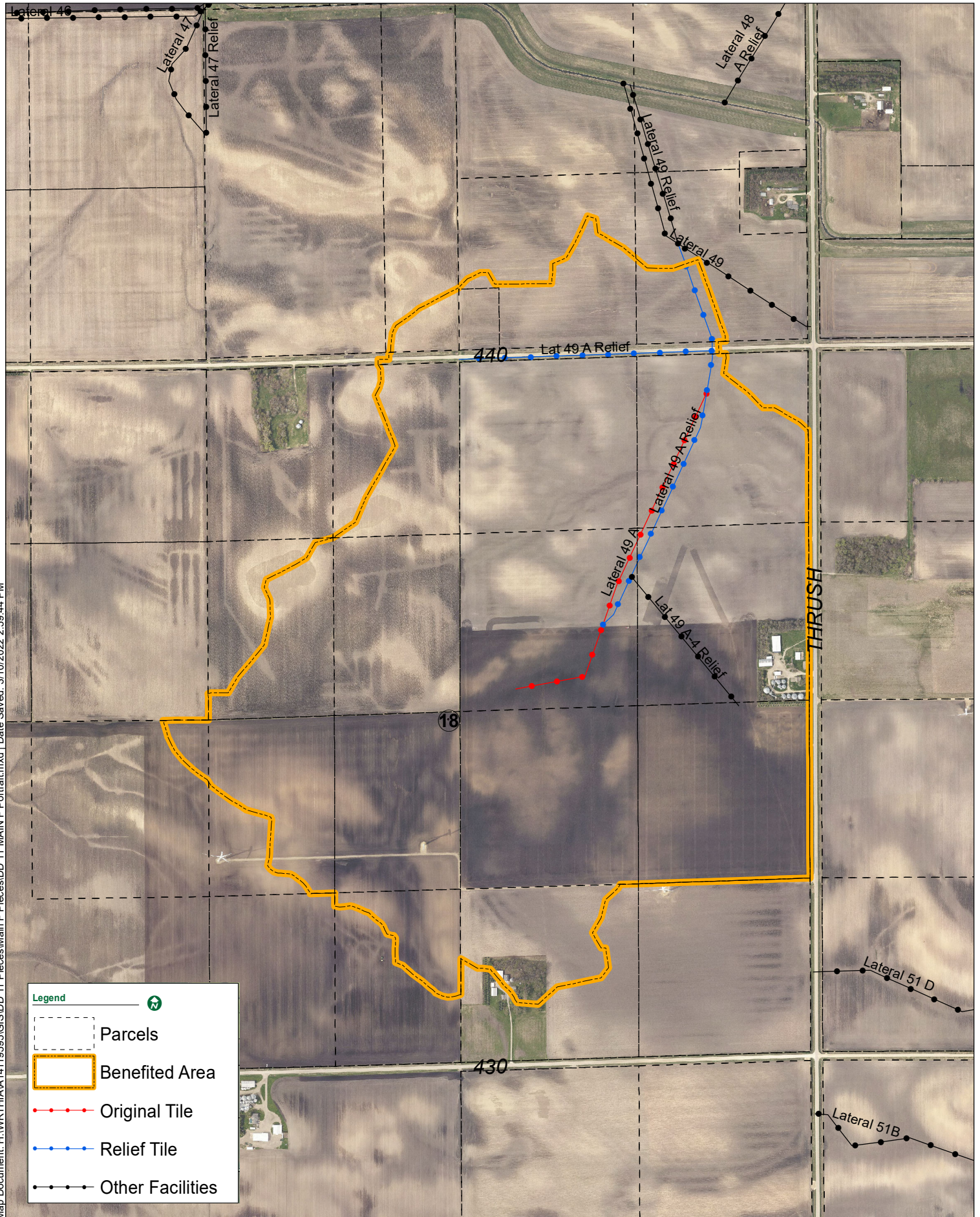
Main F Lateral 49-A & 49-A Relief

Drainage District No 11; Main F, Lateral 49 A & 49 A Relief, 49 A-1 Relief, and 49 A-4 Relief

Worth County, IA

Benefited Lands

March 2022



Legend

- North
- Parcels
- Benefited Area
- Original Tile
- Relief Tile
- Other Facilities

Map Document: H:\WORTH\IA\14119595\GIS\DD_11 MAIN F Portrait.mxd | Date Saved: 3/10/2022 2:59:44 PM

**PARCEL ASSESSMENTS SCHEDULE
 MAIN F LATERALS 49-A & 49-A RELIEF
 DRAINAGE DISTRICT NO. 11
 WORTH COUNTY, IOWA**

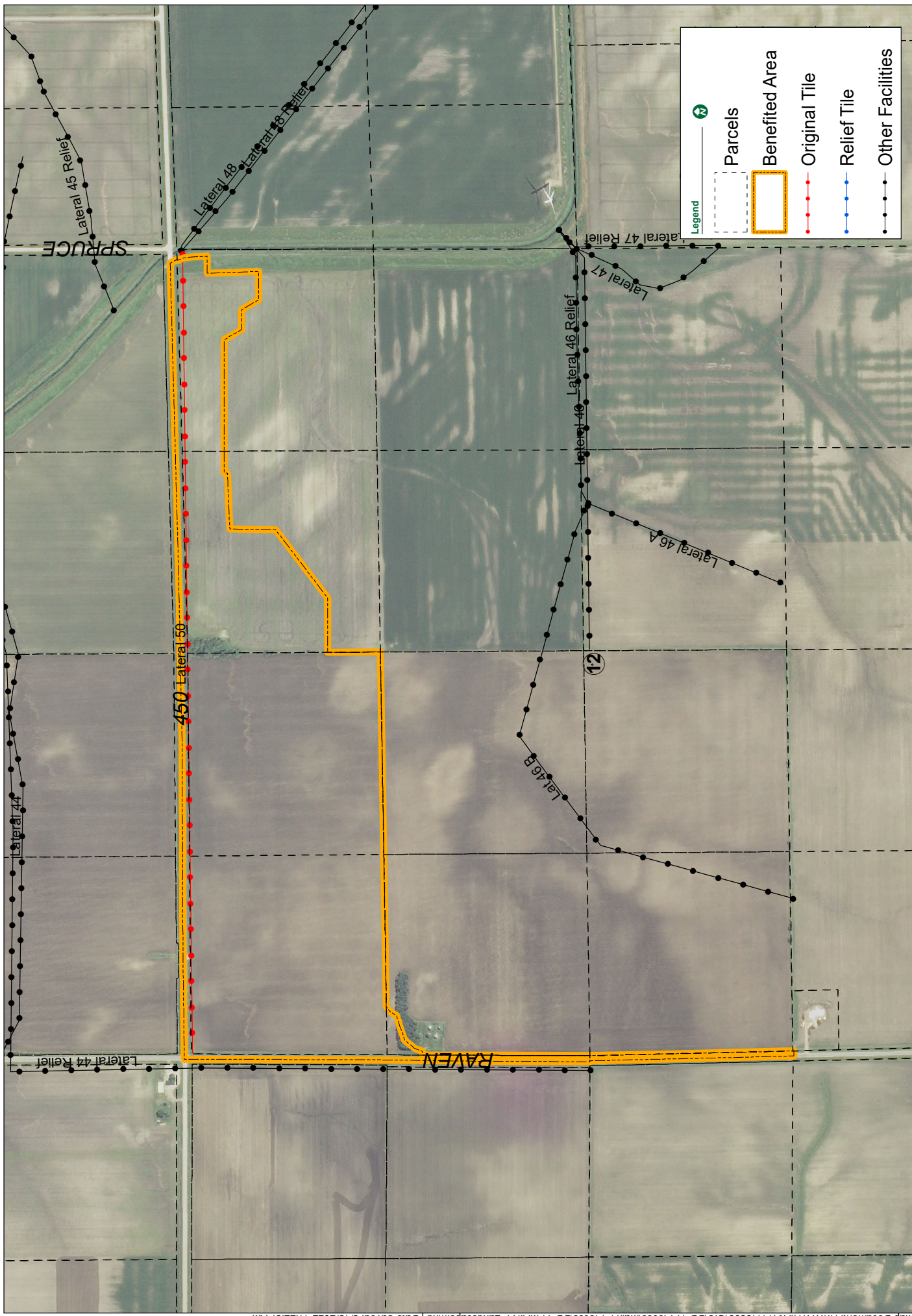
For Future Maintenance Only. Not a 2022 Levy.

Deedholder(s)	Parcel Number	Sec-Twp -Rng	Legal Description	Benefited Acres	Classification (%)	Base Assessment (\$)
DE SOUZA, FERNANDO R	0818100004	18-99-19	SE NW FRL	28.33	38.37%	510.07
	0818100003	18-99-19	SW NW FRL	16.8	38.07%	506.06
	0818100002	18-99-19	NE NW FRL	18.5	9.53%	126.69
	0807300002	07-99-19	E 33.12 A. OF SW	3.9	1.52%	20.22
KENISON, BRIAN K. & CONSTANCE J.	0818400003	18-99-19	SW SE	17.8	30.77%	409.06
MEYER LIVESTOCK FARMS, LLC	0807400012	07-99-19	PAR "A" SW SE	3.13	2.16%	28.69
MEYER, DALE E TRUST	0818400001	18-99-19	NW SE	40.00	100.00%	1,329.31
	0818400002	18-99-19	NE SE	38.63	97.79%	1,299.95
	0818200003	18-99-19	SW NE	40.00	89.16%	1,185.24
	0818200004	18-99-19	SE NE	38.64	74.36%	988.44
	0818200002	18-99-19	NE NE	32.2	49.04%	651.85
	0818200001	18-99-19	NW NE	38.63	38.62%	513.36
MEYER, DENNIS D & KATHRYN E	0807400011	07-99-19	SW SE EX PAR "A"	16.0	13.92%	185.08
	0807400013	07-99-19	SE SE EX PAR	7.7	7.40%	98.33
TRENHAILE, ERIC W TRUST UND 1/2 INT	0713400002	13-99-20	NE SE	2.3	4.69%	62.30
TRENHAILE, ERIC W TRUST UND 1/4 INT	0818300002	18-99-19	NE SW FRL	28.29	89.90%	1,194.99
	0818300001	18-99-19	NW SW FRL	20.4	42.82%	569.19
	0818300004	18-99-19	SE SW FRL	9.7	18.00%	239.33
WORTH COUNTY SECONDARY ROADS	ROW	0-0-0	Rights of Way	5.2		81.85
Totals				406.15 acres		\$10,000.00

Main F Lateral 50

March 2022

Worth County, IA

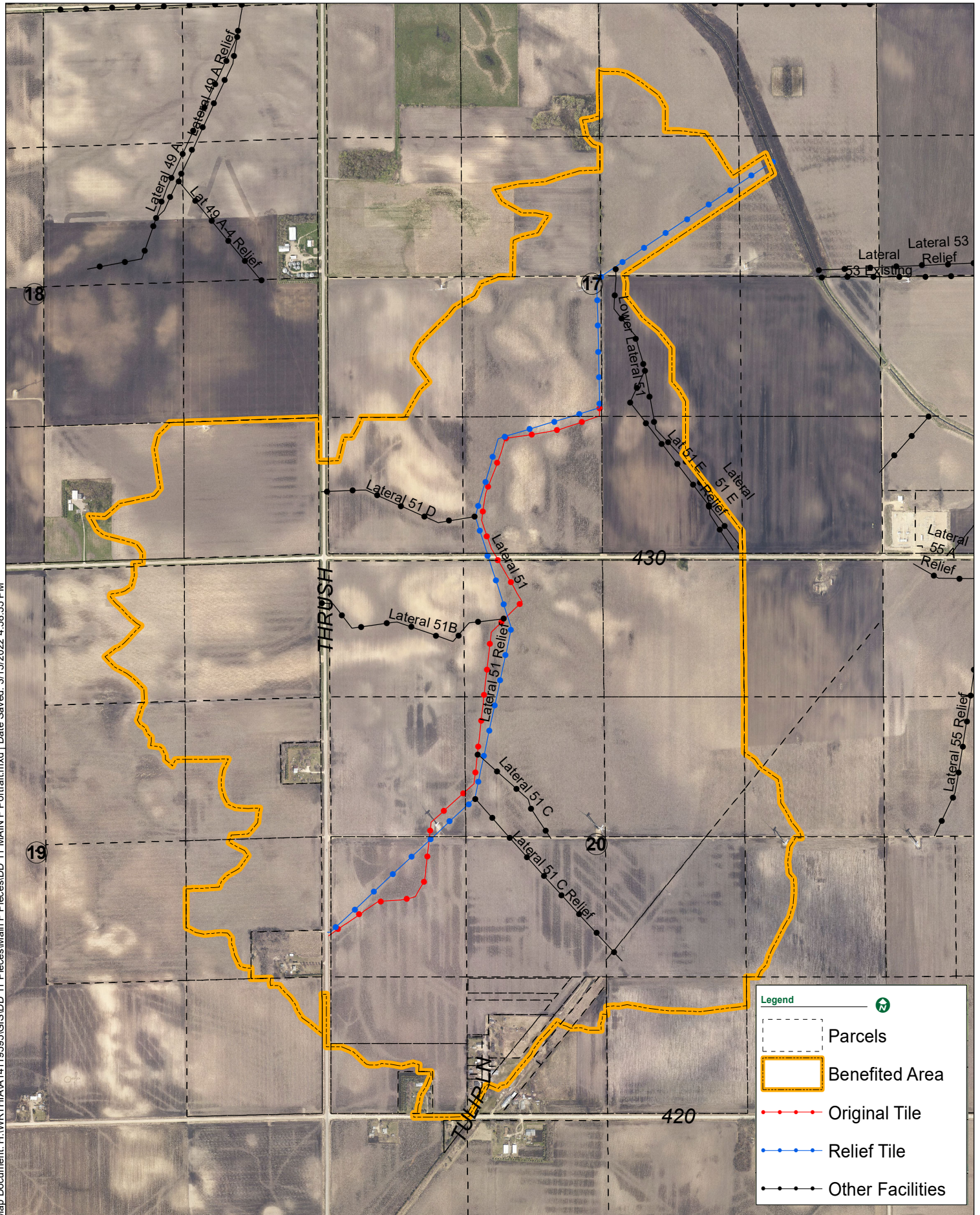


**PARCEL ASSESSMENTS SCHEDULE
 MAIN F LATERAL 50
 DRAINAGE DISTRICT NO. 11
 WORTH COUNTY, IOWA**

For Future Maintenance Only. Not a 2022 Levy.

Deedholder(s)	Parcel Number	Sec-Twp -Rng	Legal Description	Benefited Acres	Classification (%)	Base Assessment (\$)
ORTH, MARY ELLEN TRUST	0712100002	12-99-20	NW NW	37.28	100.00%	4,101.27
	0712100003	12-99-20	NE NW	38.64	86.86%	3,562.39
	0712100004	12-99-20	SW NW	0.8	1.70%	69.91
REUVERS, DEBRA A L/E	0712200001	12-99-20	NW NE	18.6	26.45%	1,084.72
	0712200002	12-99-20	NE NE	9.8	1.77%	72.61
WORTH COUNTY SECONDARY ROADS	ROW	0-0-0	Rights of Way	8.6		1,109.10
Totals				113.72 acres		\$10,000.00

Main F Lateral 51 & 51 Relief



**PARCEL ASSESSMENTS SCHEDULE
MAIN F LATERALS 51 & 51 RELIEF
DRAINAGE DISTRICT NO. 11
WORTH COUNTY, IOWA**

For Future Maintenance Only. Not a 2022 Levy.

Deedholder(s)	Parcel Number	Sec-Twp -Rng	Legal Description	Benefited Acres	Classification (%)	Base Assessment (\$)
AUSBORN, TERRY LAWRENCE & KRISTY SUE	0820377008	20-99-19	ALL OF SE SW S & E OF RR	1.6	2.56%	21.40
BAKER, SUSAN M. FAMLY TRST 1/2	0817300002	17-99-19	NE SW	39.6	25.06%	209.60
BAKER, SUSAN M. FAMLY TRST 1/2 &	0817300004	17-99-19	SE SW	39.00	44.87%	375.23
CASE, MALINDA J. REV TRUST 1/2	0817300003	17-99-19	SW SW	36.3	37.95%	317.38
	0817300001	17-99-19	NW SW	8.8	5.35%	44.78
BAKKEN, IOLA H. & GERBER, JAN	0817100004	17-99-19	SE NW	17.2	10.40%	86.96
	0817100002	17-99-19	NE NW	0.6	0.10%	0.82
BOLAN SCHOOL HOUSE & CLTRL CTR	0820376010	20-99-19	LOTS 5-13 BLK 14 & PAR IN SESW & VAC ALLEY	0.7	0.83%	6.96
BONNER, BRENT & MELISSA	0820377003	20-99-19	PT. BLKS. 4, 5 & 8, & FORMER RR. LAND IN PT. SE SW	3.1	3.95%	33.03
	0820377004	20-99-19	LOTS 7,8,9,10,15 & 16 BLK. 8 & FORMER RR LAND IN PT. SE SW	0.67	1.97%	16.47
CLAGETT, ROGER D REVOCABLE TRUST U/A 1/2 INT	0819400002	19-99-19	NE SE EX PAR	22.6	62.20%	520.16
	0819400005	19-99-19	SE SE	3.2	7.18%	60.08
	0819200004	19-99-19	SE NE EX PAR	27.6	51.81%	433.26
	0819200003	19-99-19	SW NE	4.5	7.40%	61.89
COWELL, DEAN A. & SUSAN K.	0819200005	19-99-19	PAR. IN SE NE	3.38	6.64%	55.51

**PARCEL ASSESSMENTS SCHEDULE
MAIN F LATERALS 51 & 51 RELIEF
DRAINAGE DISTRICT NO. 11
WORTH COUNTY, IOWA**

For Future Maintenance Only. Not a 2022 Levy.

Deedholder(s)	Parcel Number	Sec-Twp -Rng	Legal Description	Benefited Acres	Classification (%)	Base Assessment (\$)
GANTENBRINK, EVA	0820100003	20-99-19	SW NW	38.63	94.38%	789.30
MARIA	0820100004	20-99-19	SE NW	40.00	88.71%	741.93
	0820326001	20-99-19	NE SW	40.00	83.36%	697.12
	0820100002	20-99-19	NE NW	39.00	61.37%	513.21
	0820100001	20-99-19	NW NW	37.64	49.94%	417.63
	0820400002	20-99-19	NW SE EX PAR	27.06	45.97%	384.47
	0820200004	20-99-19	SW NE EX PAR	38.25	39.13%	327.24
	0820200001	20-99-19	NW NE	39.00	25.23%	210.96
	0820400001	20-99-19	PAR IN NW SE	12.8	22.50%	188.20
	0820377001	20-99-19	BOLAN BLKS. 1, 6;LOTS1,2,5,6 & N 5' LOTS 3 & 7, BLK. 4, & VAC. STREETS; LOTS 1,2,3, 4,5,6,13,14 & N 5' LOTS 7 & 15 BLK 5 & VACATED STREETS	6.30	9.92%	82.95
	0820377002	20-99-19	PAR IN SE SW	1.02	1.95%	16.33
	0820200006	20-99-19	PAR IN SW NE	1.75	1.79%	14.98
	0820376001	20-99-19	BOLAN LOT 1, BLK 7	0.1	0.09%	0.72
KENISON, BRIAN K. & CONSTANCE J.	0818400004	18-99-19	SE SE	37.64	39.52%	330.54
	0818400003	18-99-19	SW SE	12.5	7.64%	63.92
KINZLE, JANIECE K. 3/12 ETAL &	0820400003	20-99-19	NE SE	11.1	16.62%	139.01
	0820400004	20-99-19	SW SE	9.2	13.73%	114.81
MC CREADY, DORIS REV TRUST AGREEMENT	0820301001	20-99-19	NW SW	38.64	100.00%	836.31
MC CREADY, JAMIE J	0820351002	20-99-19	N 19.4 A SW SW	18.74	42.69%	357.02
MC CREADY, STEVEN RAY	0820351004	20-99-19	S 20.6 A SW SW EXC PAR	8.7	14.18%	118.58

**PARCEL ASSESSMENTS SCHEDULE
 MAIN F LATERALS 51 & 51 RELIEF
 DRAINAGE DISTRICT NO. 11
 WORTH COUNTY, IOWA**

For Future Maintenance Only. Not a 2022 Levy.

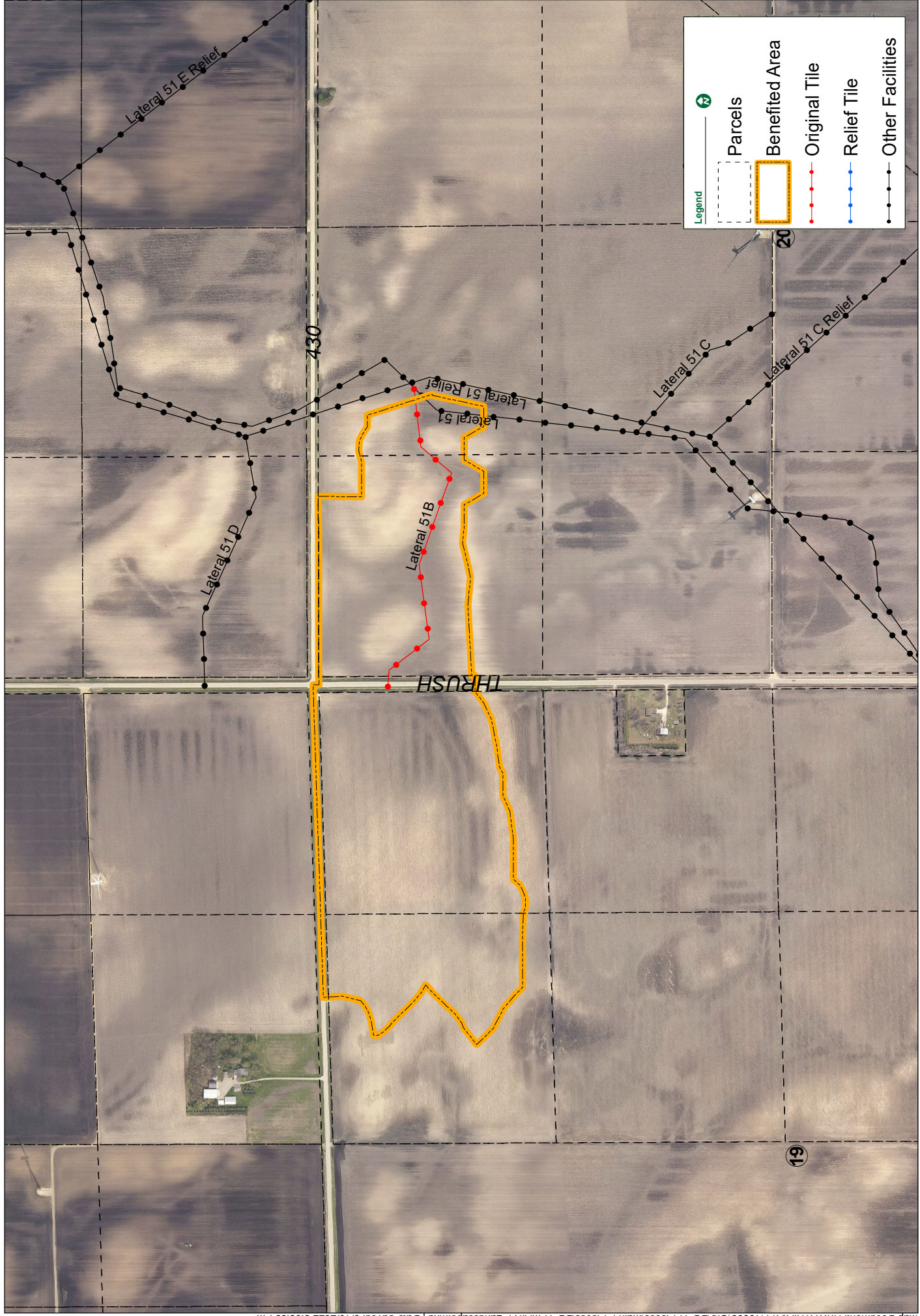
Deedholder(s)	Parcel Number	Sec-Twp -Rng	Legal Description	Benefited Acres	Classification (%)	Base Assessment (\$)
	0820351005	20-99-19	PAR 330'X430' IN SW SW	0.8	0.99%	8.30
OFF CORPORATION	0817400003	17-99-19	SW SE	30.6	14.12%	118.09
	0817400001	17-99-19	NW SE	16.8	10.06%	84.13
	0820200007	20-99-19	PT. SE NE	5.2	4.43%	37.02
	0820200005	20-99-19	PAR. IN SE NE	0.7	0.27%	2.24
SPEAKAR, RYAN	0819400003	19-99-19	PAR. IN NE SE	6.77	17.74%	148.33
TOPPIN, JOYCE M.	0817200003	17-99-19	SW NE	29.0	13.56%	113.39
	0817200001	17-99-19	NW NE	8.0	1.27%	10.61
	0817200004	17-99-19	SE NE	1.6	0.82%	6.83
TRENHAILE, WAYNE & BARBARA	0819200002	19-99-19	NE NE	37.65	40.68%	340.25
	0819200001	19-99-19	NW NE	16.1	11.71%	97.93
UNITED EVANGELICAL CHURCH	0820376002	20-99-19	BOLAN LOTS 2-10, BLOCK 7	0.7	0.81%	6.78
WILLERT, LORI L & SCOTT A	0820376004	20-99-19	BOLAN LOTS 1 & 2, BLK. 14 & VACATED ALLEYS & S 44' OF VACATED WALNUT ST BETWEEN LOT 12 BLK 7 & LOT 1 BLK 14	0.3	0.34%	2.88
	0820376003	20-99-19	BOLAN LOTS 11 & 12, BLK. 7 & VACATED ALLEYS & N 22' OF VACATED WALNUT ST BETWEEN LOT 12 BLK 7 & LOT 1 BLK 14	0.2	0.30%	2.54
	0820377009	20-99-19	PAR. IN SE SW	3.1	4.65%	38.90

**PARCEL ASSESSMENTS SCHEDULE
 MAIN F LATERALS 51 & 51 RELIEF
 DRAINAGE DISTRICT NO. 11
 WORTH COUNTY, IOWA**

For Future Maintenance Only. Not a 2022 Levy.

Deedholder(s)	Parcel Number	Sec-Twp -Rng	Legal Description	Benefited Acres	Classification (%)	Base Assessment (\$)
WILLERT, LORI L & SCOTT A	0820377005	20-99-19	BOLAN LOTS 11 & 12, BLK. 8	0.2	0.25%	2.06
	0820376008	20-99-19	BLOCK:14 IN BOLAN LOT:3 & 4	0.1	0.18%	1.52
	0820377006	20-99-19	BOLAN LOT 1, BLK. 13	0.1	0.14%	1.16
WILLERT, SCOTT & LORI	0820377010	20-99-19	PAR. "A" IN SE SW	1.3	2.39%	20.00
WORTH COUNTY SECONDARY ROADS	ROW	0-0-0	Rights of Way	22.5		368.29
Totals				848.64 acres		\$10,000.00

Main F Lateral 51-B



**PARCEL ASSESSMENTS SCHEDULE
 MAIN F LATERAL 51 B
 DRAINAGE DISTRICT NO. 11
 WORTH COUNTY, IOWA**

For Future Maintenance Only. Not a 2022 Levy.

Deedholder(s)	Parcel Number	Sec-Twp -Rng	Legal Description	Benefited Acres	Classification (%)	Base Assessment (\$)
GANTENBRINK, EVA MARIA	0820100001	20-99-19	NW NW	24.9	57.11%	284.55
	0820100002	20-99-19	NE NW	4.5	2.94%	14.66
TRENHAILE, WAYNE & BARBARA	0819200002	19-99-19	NE NE	31.2	100.00%	498.26
	0819200001	19-99-19	NW NE	14.7	24.76%	123.35
WORTH COUNTY SECONDARY ROADS		0-0-0	Rights of Way	3.2		79.17
				Totals	78.50 acres	\$1,000.00

Main F Lateral 51-C & 51-C Relief

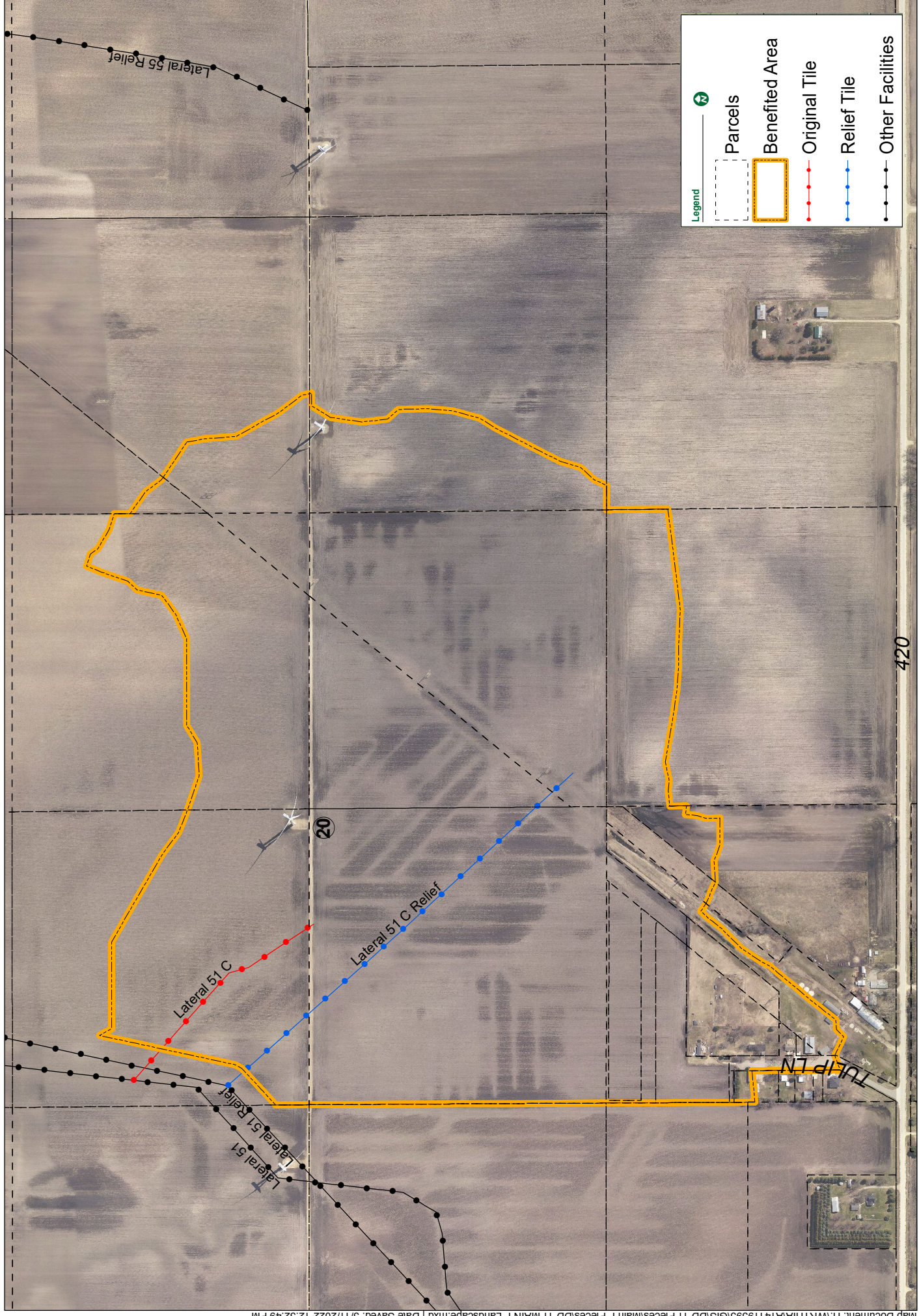
Drainage District No. 11; Main F, Lateral 51 C & 51 C Relief

Benefited Area



Worth County, IA

March 2022



**PARCEL ASSESSMENTS SCHEDULE
 MAIN F LATERALS 51-C & 51-C RELIEF
 DRAINAGE DISTRICT NO. 11
 WORTH COUNTY, IOWA**

For Future Maintenance Only. Not a 2022 Levy.

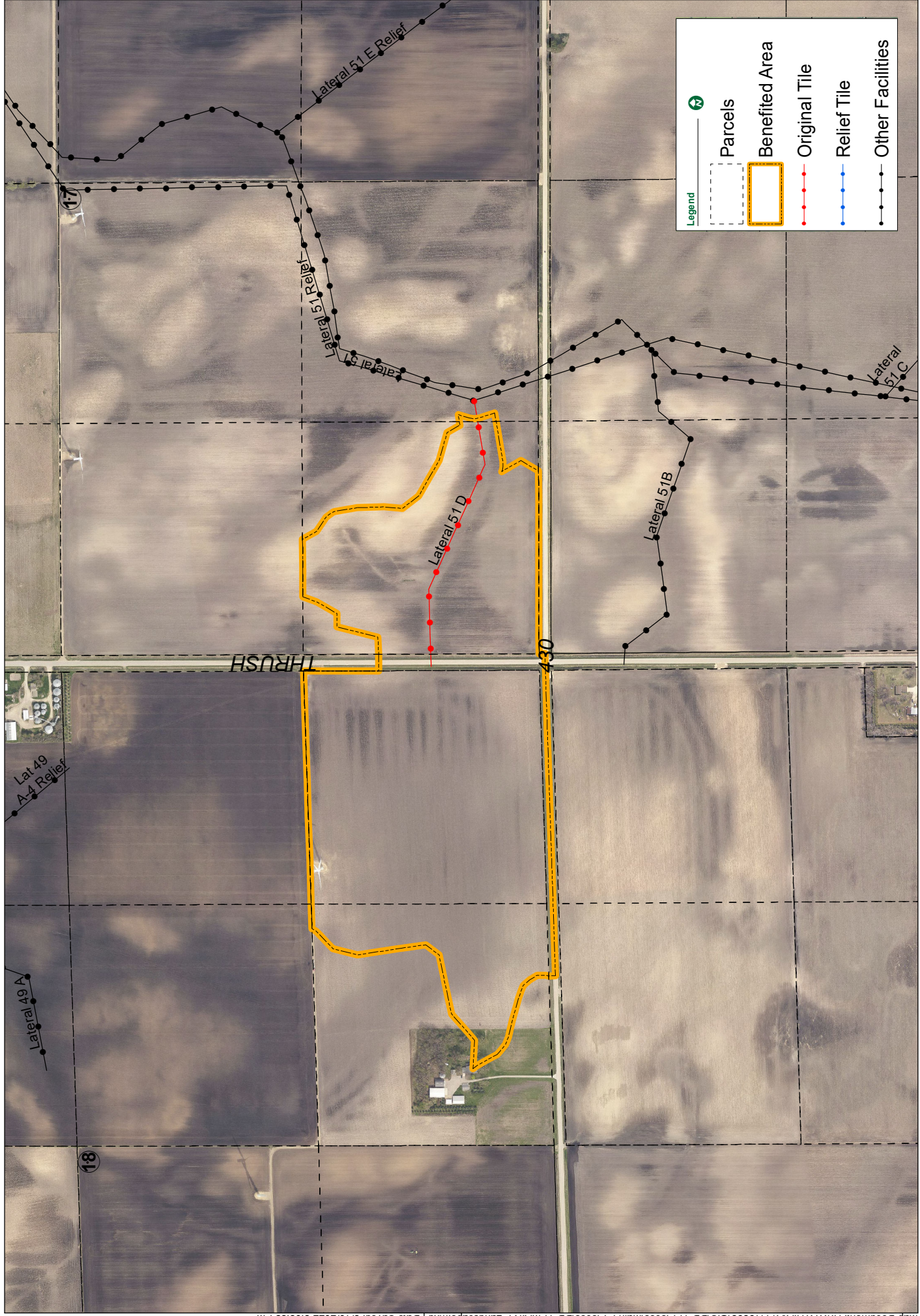
Deedholder(s)	Parcel Number	Sec-Twp -Rng	Legal Description	Benefited Acres	Classification (%)	Base Assessment (\$)
AUSBORN, TERRY LAWRENCE & KRISTY SUE	0820377008	20-99-19	ALL OF SE SW S & E OF RR	1.6	5.49%	189.01
BONNER, BRENT & MELISSA	0820377003	20-99-19	PT. BLKS. 4, 5 & 8, & FORMER RR. LAND IN PT. SE SW	3.1	5.89%	202.70
	0820377004	20-99-19	LOTS 7,8,9,10,15 & 16 BLK. 8 & FORMER RR LAND IN PT. SE SW	0.67	3.64%	125.22
GANTENBRINK, EVA MARIA	0820326001	20-99-19	NE SW	40.00	100.00%	3,442.00
	0820100004	20-99-19	SE NW	21.1	40.00%	1,376.69
	0820400002	20-99-19	NW SE EX PAR	27.06	35.86%	1,234.44
	0820400001	20-99-19	PAR IN NW SE	12.8	17.08%	587.76
	0820200004	20-99-19	SW NE EX PAR	17.6	11.52%	396.64
	0820377001	20-99-19	BOLAN BLKS. 1, 6;LOTS1,2,5,6 & N 5' LOTS 3 & 7, BLK. 4, & VAC. STREETS; LOTS 1,2,3, 4,5,6,13,14 & N 5' LOTS 7 & 15 BLK 5 & VACATED STREETS	6.30	9.56%	329.01
	0820377002	20-99-19	PAR IN SE SW	1.02	3.86%	133.00
	0820200006	20-99-19	PAR IN SW NE	1.75	0.89%	30.72
	0820376001	20-99-19	BOLAN LOT 1, BLK 7	0.1	0.07%	2.28
KINZLE, JANIECE K. 3/12 ETAL &	0820400004	20-99-19	SW SE	9.2	27.50%	946.66
	0820400003	20-99-19	NE SE	11.1	8.27%	284.72
OFF CORPORATION	0820200007	20-99-19	PT. SE NE	5.2	2.05%	70.47
	0820200005	20-99-19	PAR. IN SE NE	0.7	0.12%	4.20
UNITED EVANGELICAL CHURCH	0820376002	20-99-19	BOLAN LOTS 2-10, BLOCK 7	0.3	0.26%	8.85

**PARCEL ASSESSMENTS SCHEDULE
 MAIN F LATERALS 51-C & 51-C RELIEF
 DRAINAGE DISTRICT NO. 11
 WORTH COUNTY, IOWA**

For Future Maintenance Only. Not a 2022 Levy.

Deedholder(s)	Parcel Number	Sec-Twp -Rng	Legal Description	Benefited Acres	Classification (%)	Base Assessment (\$)
WILLERT, LORI L. & SCOTT A.	0820377009	20-99-19	PAR. IN SE SW	3.1	8.95%	308.03
	0820377005	20-99-19	BOLAN LOTS 11 & 12, BLK. 8	0.2	0.42%	14.30
	0820377006	20-99-19	BOLAN LOT 1, BLK. 13	0.1	0.23%	7.89
WILLERT, SCOTT & LORI	0820377010	20-99-19	PAR. "A" IN SE SW	1.3	5.10%	175.38
WORTH COUNTY SECONDARY ROADS		0-0-0	Rights of Way	2.3		130.02
Totals				166.60 acres		\$10,000.00

Main F Lateral 51-D



**PARCEL ASSESSMENTS SCHEDULE
 MAIN F LOWER LATERAL 51 D
 DRAINAGE DISTRICT NO. 11
 WORTH COUNTY, IOWA**

For Future Maintenance Only. Not a 2022 Levy.

Deedholder(s)	Parcel Number	Sec-Twp -Rng	Legal Description	Benefited Acres	Classification (%)	Base Assessment (\$)
BAKER, SUSAN M. FAMILY TRST 1/2 & CASE, MALINDA J. REV TRUST 1/2	0817300003	17-99-19	SW SW	26.8	48.29%	274.63
KENISON, BRIAN K. & CONSTANCE J.	0818400004 0818400003	18-99-19 18-99-19	SE SE SW SE	37.64 12.5	100.00% 15.44%	568.67 87.82
WORTH COUNTY SECONDARY ROADS		0-0-0	Rights of Way	3.3	12.11%	68.88
Totals				80.24 acres		\$1,000.00

Main F Lower Lateral 51, Lateral 51-E & 51 E
Relief

Drainage District No 11; Main F, Lower Lateral 51,
Lateral 51 E & 51 E Relief

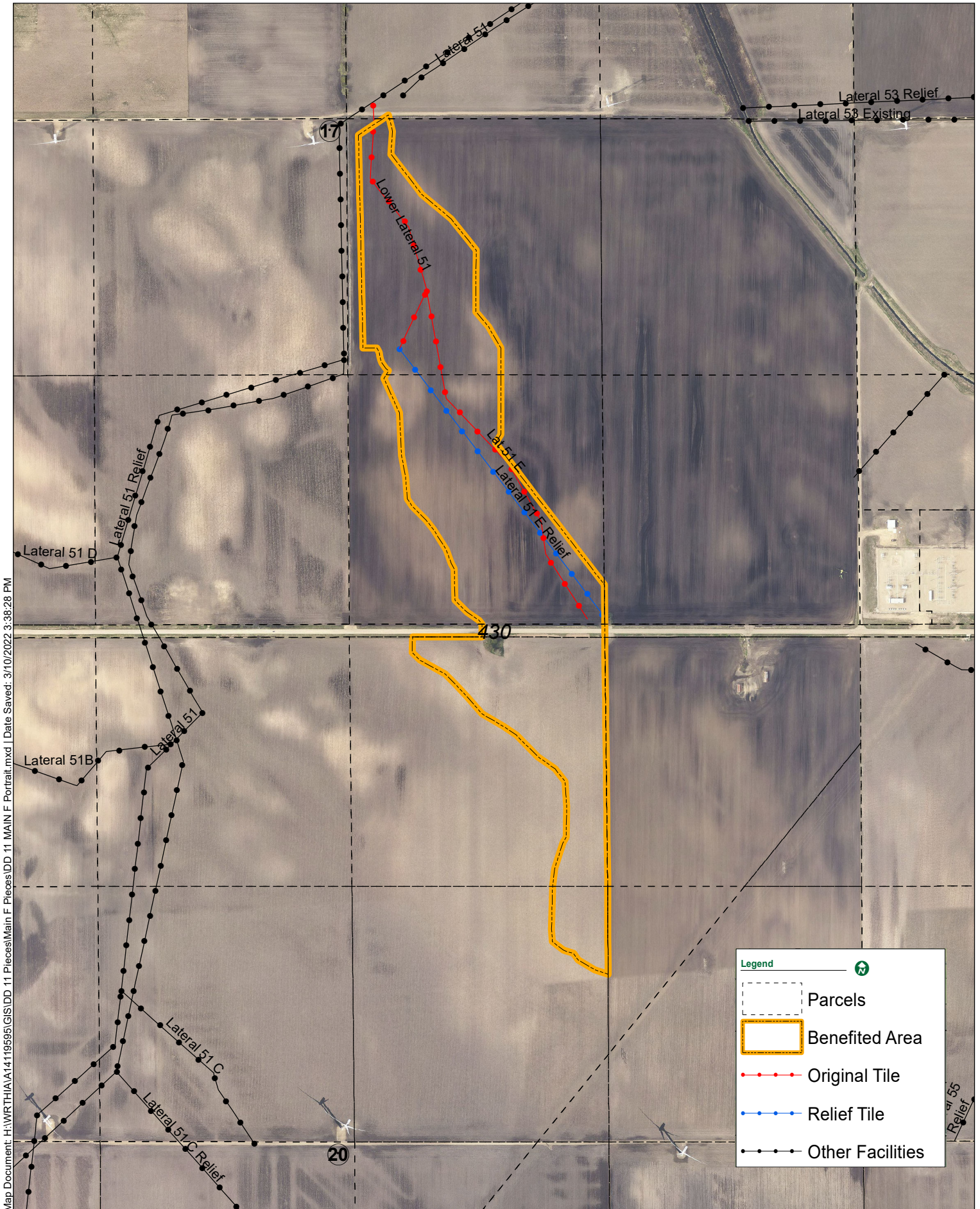
Worth County, IA

Benefited Area



March 2022

Real People. Real Solutions.



PARCEL ASSESSMENTS SCHEDULE
MAIN F LOWER LATERAL 51, LATERAL 51-E & 51-E RELIEF
DRAINAGE DISTRICT NO. 11
WORTH COUNTY, IOWA

For Future Maintenance Only. Not a 2022 Levy.

Deedholder(s)	Parcel Number	Sec-Twp -Rng	Legal Description	Benefited Acres	Classification (%)	Base Assessment (\$)
GANTENBRINK, EVA MARIA	0820200001	20-99-19	NW NE	14.0	71.19%	304.53
	0820200004	20-99-19	SW NE EX PAR	2.6	5.06%	21.62
OFF CORPORATION	0817400003	17-99-19	W SE	19.1	100.00%	427.78
	0817400001	17-99-19	NW SE	14.2	47.49%	203.16
WORTH COUNTY SECONDARY ROADS	ROW	0-0-0	Rights of Way	1.0	10.03%	42.90
Totals				50.90 acres		\$1,000.00

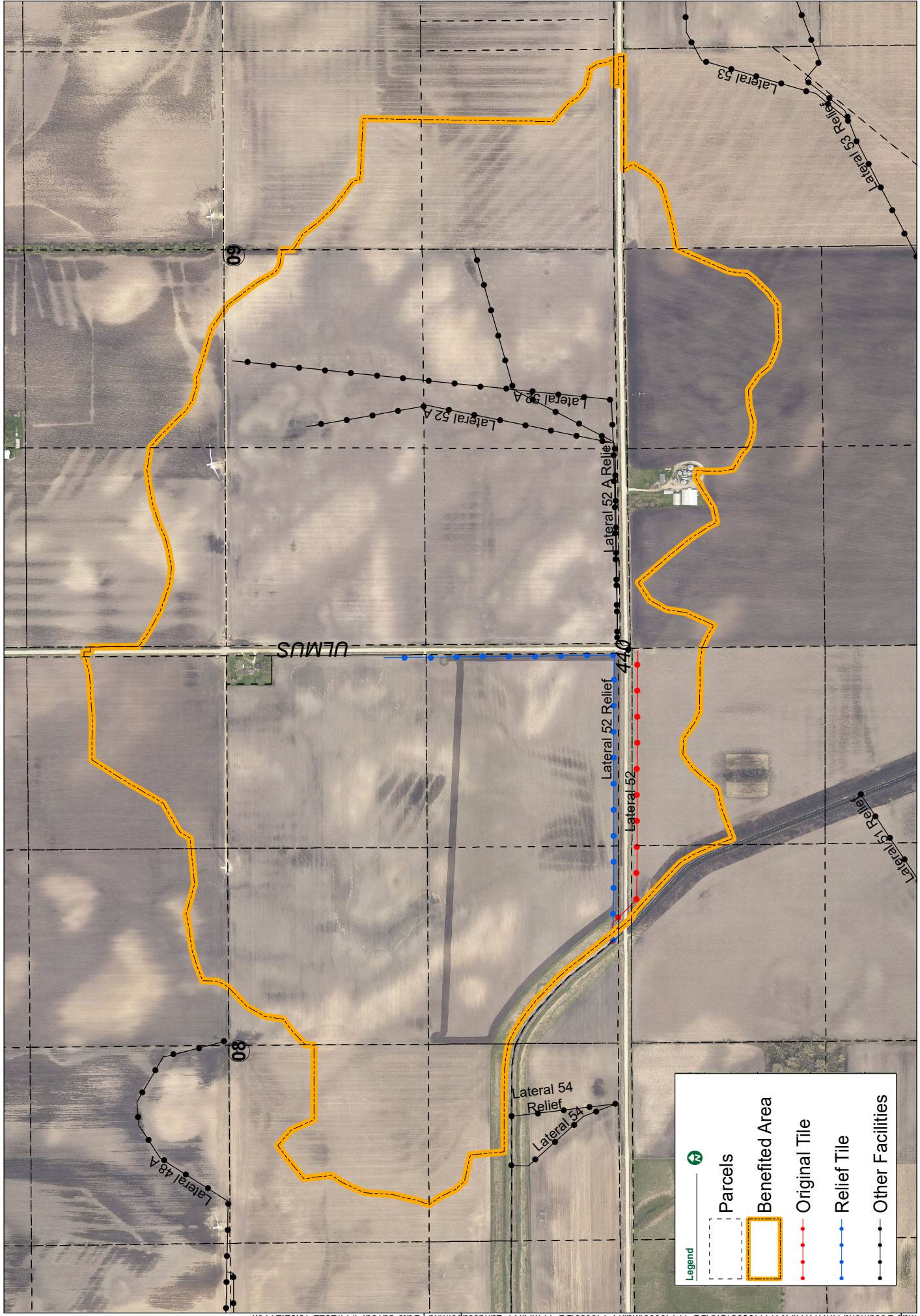
Main F Lateral 52 & 52 Relief

Drainage District No. 11; Main F, Lateral 52 & 52 Relief

Worth County, IA

Benefited Area

April 2022



Legend

- Parcels
- Benefited Area
- Original Tile
- Relief Tile
- Other Facilities

**PARCEL ASSESSMENTS SCHEDULE
 MAIN F LATERALS 52 & 52 RELIEF
 DRAINAGE DISTRICT NO. 11
 WORTH COUNTY, IOWA**

For Future Maintenance Only. Not a 2022 Levy.

Deedholder(s)	Parcel Number	Sec-Twp -Rng	Legal Description	Benefited Acres	Classification (%)	Base Assessment (\$)
MEYER, DALE E TRUST	0808200005	08-99-19	SE NE	21.2	32.62%	513.42
	0808200004	08-99-19	SW NE	4.9	0.95%	15.03
MEYER, DEAN E & MARDINE B	0816100002	16-99-19	NE NW	26.7	32.79%	516.07
	0816100001	16-99-19	NW NW	13.0	23.46%	369.24
	0816200001	16-99-19	W 1/2 NE, W OF RR	3.5	2.95%	46.49
	0808400005	08-99-19	SE SE	37.64	55.83%	878.64
	0808400007	08-99-19	SW SE N OF DRAINAGE DITCH	28.84	19.47%	306.46
MEYER, DOUGLAS H & PAMELA A	0808300004	08-99-19	NE SW	18.5	3.73%	58.70
	0808300005	08-99-19	PAR SE SW N OF CENTER OF DD	10.1	2.73%	42.96
MOGK, DENNIS	0808400003	08-99-19	PAR. 222'X300' INNE SE	1.30	4.54%	71.52
ROSENBERG, JAMES K TRUST	0808400004	08-99-19	NE SE EX PAR 222' X 300'	37.70	77.21%	1,215.12
	0809400003	09-99-19	SW SE	27.5	24.94%	392.50
	0808400001	08-99-19	NW SE	38.1	10.65%	167.55
	0809400001	09-99-19	NW SE	10.7	5.85%	92.03
SCHAUB, NICHOLAS C TRUST UND 1/2 INT	0809300004	09-99-19	SE SW	38.64	47.32%	744.67
	0809300002	09-99-19	NE SW	38.3	39.35%	619.28
SCHAUB, OWEN G. & MARTHA E.	0809300003	09-99-19	SW SW	37.64	100.00%	1,573.85
	0809300001	09-99-19	NW SW	39.00	74.02%	1,164.96
SHOVAN, WANDA S.	0809100003	09-99-19	SW NW	13.9	10.70%	168.38
	0809100004	09-99-19	SE NW	4.4	2.91%	45.78
TOPPIN, JOYCE M.	0817200002	17-99-19	NE NE	14.6	29.03%	456.89
	0817200001	17-99-19	NW NE	2.4	3.48%	54.72
WORTH COUNTY SECONDARY ROADS		0-0-0	Rights of Way	15.1		485.76
Totals				483.66 acres		\$10,000.00

Main F Lateral 52-A & 52-A Relief

Drainage District No. 11; Main F, Lateral 52 A & 52 A Relief

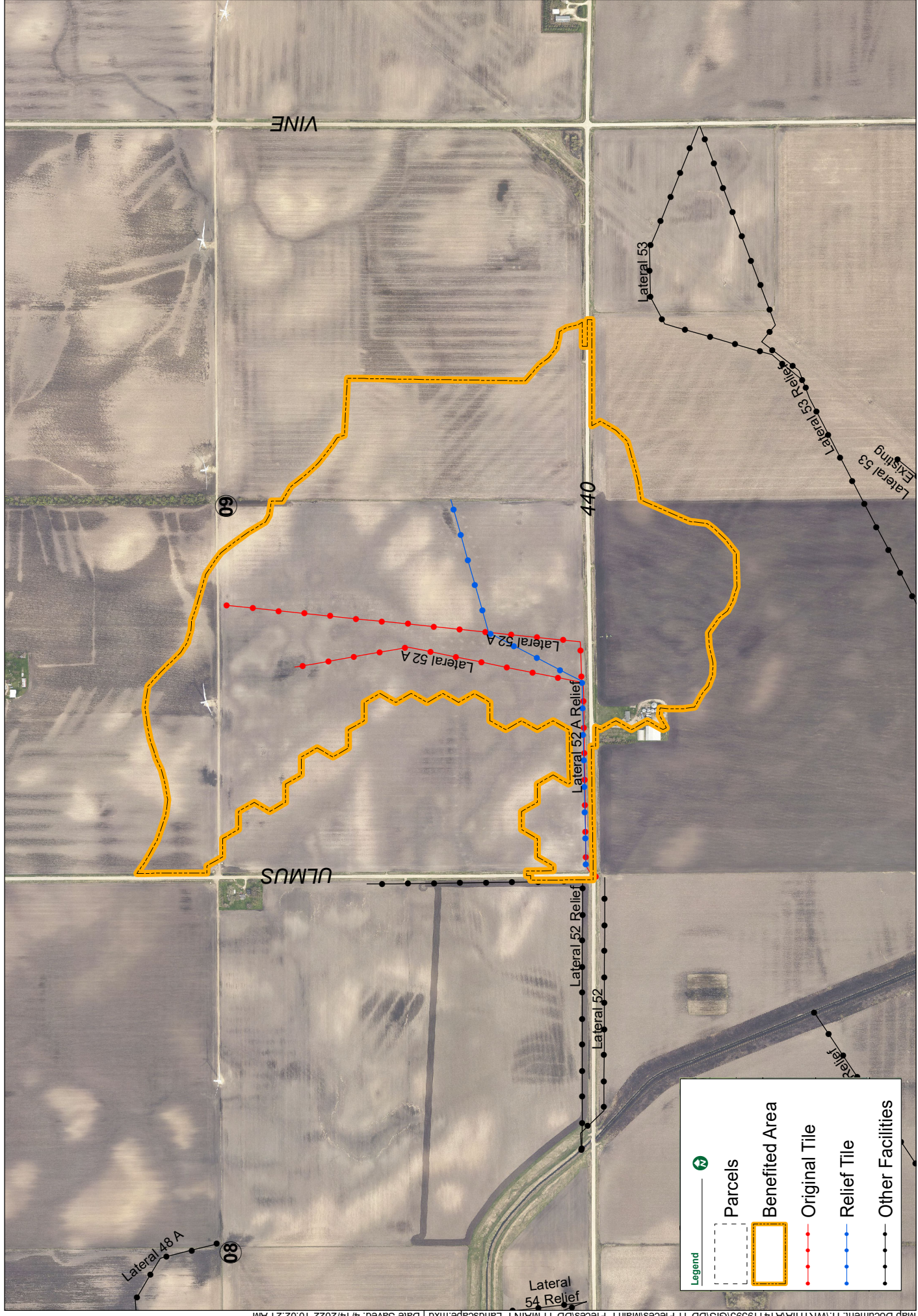
Benefited Area



Real People. Real Solutions.

April 2022

Worth County, IA



**PARCEL ASSESSMENTS SCHEDULE
 MAIN F LATERALS 52-A & 52-A RELIEF
 DRAINAGE DISTRICT NO. 11
 WORTH COUNTY, IOWA**

For Future Maintenance Only. Not a 2022 Levy.

Deedholder(s)	Parcel Number	Sec-Twp -Rng	Legal Description	Benefited Acres	Classification (%)	Base Assessment (\$)
MEYER, DEAN E & MARDINE B	0816100002	16-99-19	NE NW	26.7	24.48%	635.59
	0816100001	16-99-19	NW NW	3.9	4.56%	118.28
	0816200001	16-99-19	W 1/2 NE, W OF RR	3.5	1.88%	48.93
ROSENBERG, JAMES K TRUST	0809400003	09-99-19	SW SE	27.5	64.97%	1,686.96
	0809400001	09-99-19	NW SE	10.7	14.81%	384.61
SCHAUB, NICHOLAS C TRUST UND 1/2 INT	0809300002	09-99-19	NE SW	38.3	100.00%	2,596.53
	0809300004	09-99-19	SE SW	38.64	82.62%	2,145.34
SCHAUB, OWEN G. & MARTHA E.	0809300001	09-99-19	NW SW	16.7	34.99%	908.60
	0809300003	09-99-19	SW SW	12.0	16.64%	432.10
SHOVAN, WANDA S.	0809100003	09-99-19	SW NW	13.7	24.90%	646.44
	0809100004	09-99-19	SE NW	4.4	8.59%	222.99
WORTH COUNTY SECONDARY ROADS		0-0-0	Rights of Way	5.8		173.62
Totals				201.84 acres		\$10,000.00

Main F Lateral 53

Drainage District No. 11; Main F, Lateral 53 Existing

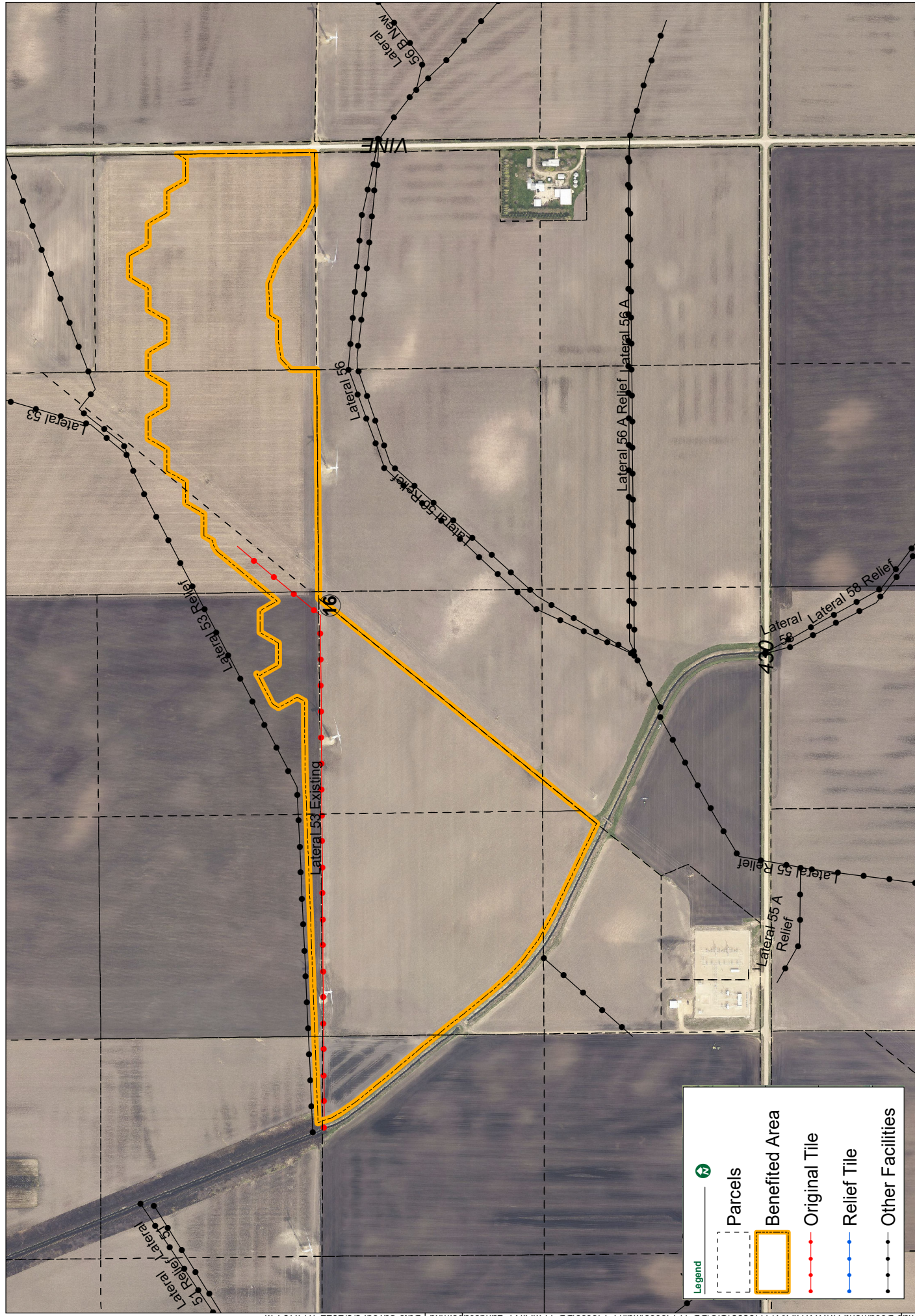
Worth County, IA

Benefited Area

March 2022



Real People. Real Solutions.



Legend

- Parcels
- Benefited Area
- Original Tile
- Relief Tile
- Other Facilities

**PARCEL ASSESSMENTS SCHEDULE
MAIN F LATERAL 53
DRAINAGE DISTRICT NO. 11
WORTH COUNTY, IOWA**

For Future Maintenance Only. Not a 2022 Levy.

Deedholder(s)	Parcel Number	Sec-Twp -Rng	Legal Description	Benefited Acres	Classification (%)	Base Assessment (\$)
MEYER, DEAN E & MARDINE B	0816200003	16-99-19	PAR IN SW NE (23.00)& PAR IN NW NE (.61)	21.3	100.00%	2,743.55
	0816200005	16-99-19	SE NE	24.3	76.23%	2,091.38
	0816100004	16-99-19	SE NW	6.0	31.16%	854.81
	0816200001	16-99-19	W 1/2 NE, W OF RR	2.7	18.02%	494.35
	0816100003	16-99-19	SW NW	2.0	6.31%	173.20
OFF CORPORATION	0817400002	17-99-19	NE SE	4.4	3.42%	93.75
SCHULTZ, DALE	0816300002	16-99-19	NE SW W OF RY	22.8	71.38%	1,958.40
	0816300001	16-99-19	NW SW	37.0	55.59%	1,525.22
	0816300007	16-99-19	SW SW W OF RY EXC PAR 'A'	3.0	1.43%	39.12
	0816300005	16-99-19	SE SW W OF RY	0.5	0.27%	7.31
TOPPIN, JOYCE M.	0817200004	17-99-19	SE NE	0.4	0.69%	18.91
Totals				124.40 acres		\$10,000.00

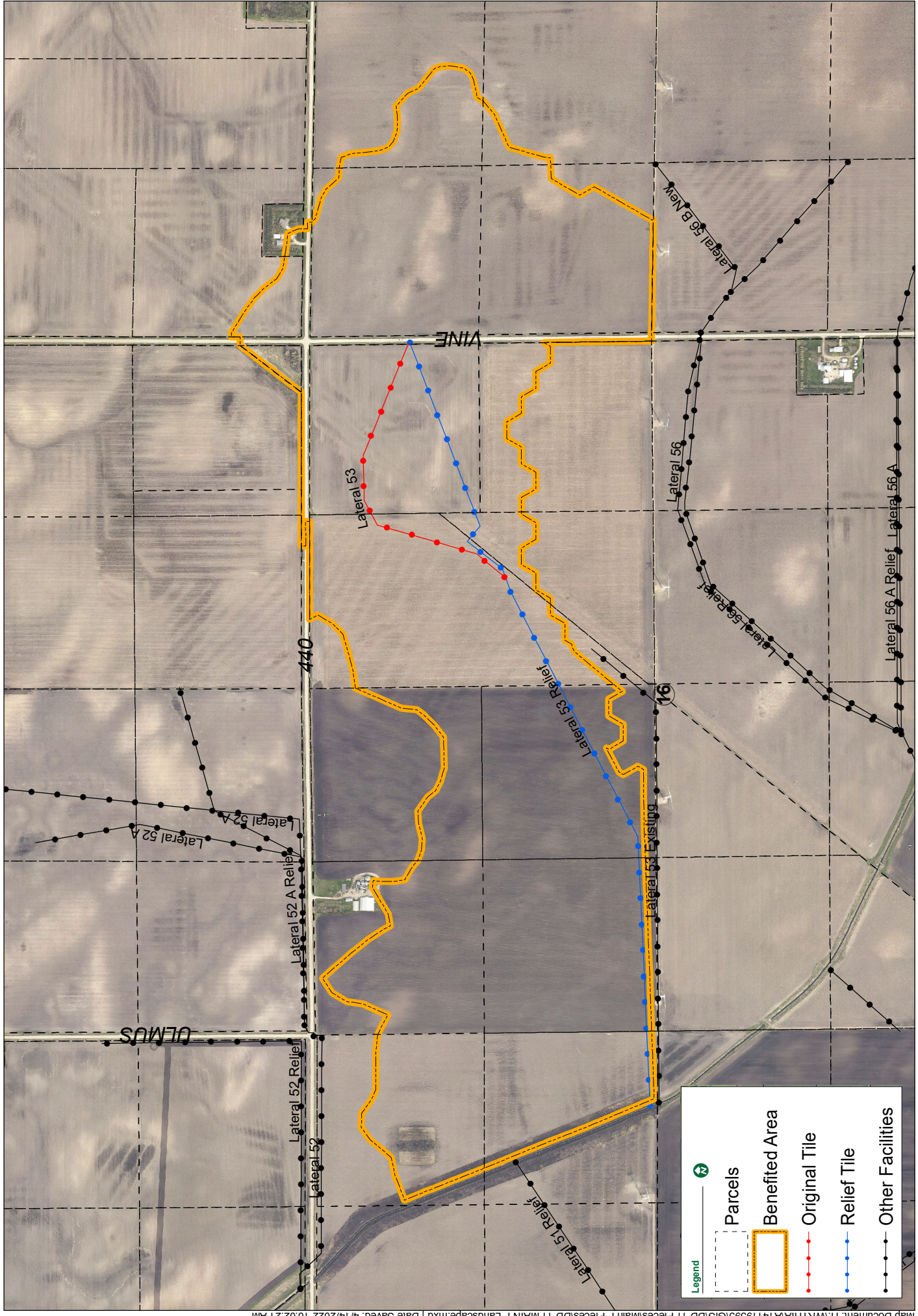
Main F Upper Lateral 53 & 53 Relief

Drainage District No. 11; Main F, Upper Lateral 53 & 53 Relief

Worth County, IA

Benefited Area

April 2022

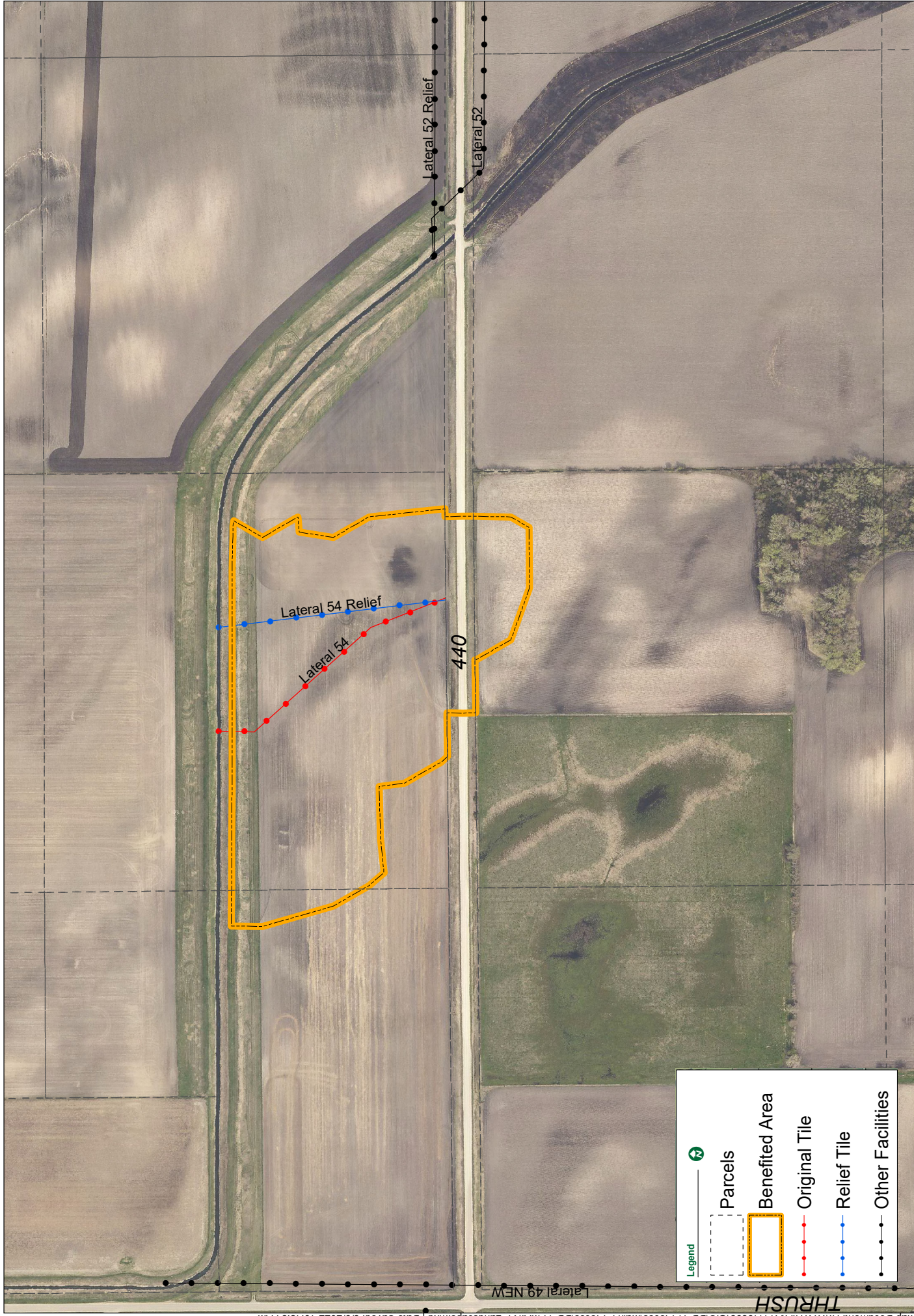


**PARCEL ASSESSMENTS SCHEDULE
 MAIN F UPPER LATERAL 53 & 53 RELIEF
 DRAINAGE DISTRICT NO. 11
 WORTH COUNTY, IOWA**

For Future Maintenance Only. Not a 2022 Levy.

Deedholder(s)	Parcel Number	Sec-Twp -Rng	Legal Description	Benefited Acres	Classification (%)	Base Assessment (\$)
MEYER, DALE E TRUST	0815100001	15-99-19	NW NW	37.9	87.21%	1,637.22
	0815100002	15-99-19	SW NW	35.2	65.02%	1,220.57
	0815100004	15-99-19	NE NW	11.4	25.32%	475.30
	0815100005	15-99-19	SE NW	2.3	4.25%	79.80
MEYER, DEAN E & MARDINE B	0816200001	16-99-19	W 1/2 NE, W OF RR	49.2	96.06%	1,803.37
	0816100004	16-99-19	SE NW	35.0	41.21%	773.66
	0816100003	16-99-19	SW NW	39.00	21.13%	396.62
	0816200005	16-99-19	SE NE	11.2	20.29%	380.86
	0816200003	16-99-19	PAR IN SW NE (23.00)& PAR IN NW NE (.61)	4.8	11.22%	210.70
	0816100002	16-99-19	NE NW	13.7	9.07%	170.31
0816100001	16-99-19	NW NW	27.1	5.99%	112.45	
MEYER, DENNIS D & KATHRYN E	0809400005	09-99-19	PAR IN SE SE	1.9	5.09%	95.56
ROSENBERG, CONNIE J	0810300008	10-99-19	PAR "B" SW SW	0.6	0.97%	18.21
ROSENBERG, MARLIN	0810300007	10-99-19	SW SW EX PAR "B"	4.8	11.08%	207.94
	0816200004	16-99-19	NE NE	38.00	100.00%	1,877.25
TOPPIN, JOYCE M.	0817200004	17-99-19	SE NE	23.4	3.63%	68.21
	0817200002	17-99-19	NE NE	22.1	1.08%	20.30
WORTH COUNTY SECONDARY ROADS		0-0-0	Rights of Way	8.3		451.66
Totals				365.90 acres		\$10,000.00

Main F Lateral 54 & 54 Relief

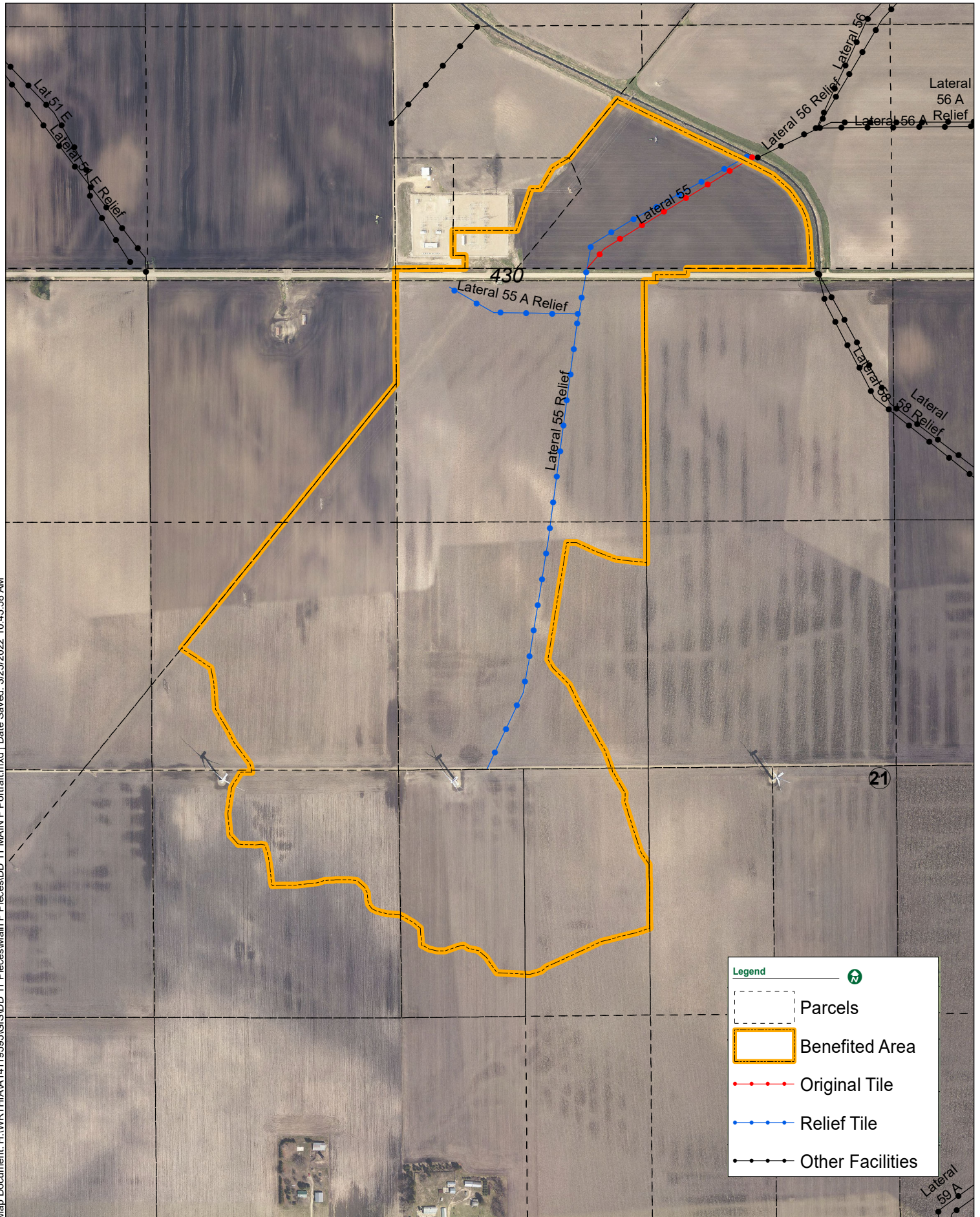


**PARCEL ASSESSMENTS SCHEDULE
 MAIN F LATERAL 54 & 54 RELIEF
 DRAINAGE DISTRICT NO. 11
 WORTH COUNTY, IOWA**

For Future Maintenance Only. Not a 2022 Levy.






Deedholder(s)	Parcel Number	Sec-Twp -Rng	Legal Description	Benefited Acres	Classification (%)	Base Assessment (\$)
BAKKEN, IOLA H. & GERBER, JAN	0817100002	17-99-19	NE NW	1.5	23.99%	160.14
MEYER, DENNIS D & KATHRYN E	0808300009	08-99-19	SE SW S OF CENTER OF DD	16.3	100.00%	667.52
	0808300007	08-99-19	SW SW S OF CENTER OF DD	0.8	1.15%	7.66
WORTH COUNTY SECONDARY ROADS		0-0-0	Rights of Way	1.3		164.68
				Totals	19.90 acres	\$1,000.00


Main F Lower Lateral 55, Lateral 55 Relief & 55-
A Relief



Map Document: H:\WORTH\IA\14119595\GIS\DD_11 MAIN F Portrait.mxd | Date Saved: 3/25/2022 10:45:58 AM

Legend

-  Parcels
-  Benefited Area
-  Original Tile
-  Relief Tile
-  Other Facilities



**PARCEL ASSESSMENTS SCHEDULE
 MAIN F LATERALS 55, 55 RELIEF, & 55-A RELIEF
 DRAINAGE DISTRICT NO. 11
 WORTH COUNTY, IOWA**

For Future Maintenance Only. Not a 2022 Levy.

Deedholder(s)	Parcel Number	Sec-Twp -Rng	Legal Description	Benefited Acres	Classification (%)	Base Assessment (\$)
BARTZ, ORLAND E TRUST	0821300005	21-99-19	W 1/2 NW SW	15.1	81.84%	1,753.55
	0821300006	21-99-19	E 1/2 NW SW	13.8	65.07%	1,394.20
ITC MIDWEST, LLC	0816300011	16-99-19	PAR "D" IN SW SW	3.6	4.61%	98.71
KINZLE, JANIECE K. 3/12 ETAL & SIMANTON, JOYCE A. 3/12	0820400003	20-99-19	NE SE	12.2	46.15%	988.76
MEYER, DEAN E & MARDINE B	0821100002	21-99-19	NW NW	39.00	100.00%	2,142.55
	0821100004	21-99-19	SW NW	29.9	96.58%	2,069.28
OFF CORPORATION	0820200007	20-99-19	PT. SE NE	28.1	40.13%	859.73
	0820200003	20-99-19	PAR. IN NE NE	5.3	7.30%	156.49
ROSENBERG, JAMES K TRUST	0816300010	16-99-19	PARS IN S 1/2 SW EX PAR "B"	20.8	19.54%	418.62
WORTH COUNTY SECONDARY ROADS	ROW	0-0-0	Rights of Way	2.3		118.11
Totals				170.10 acres		\$10,000.00

Main F Lower Lateral 56, 56 Relief & 56-B

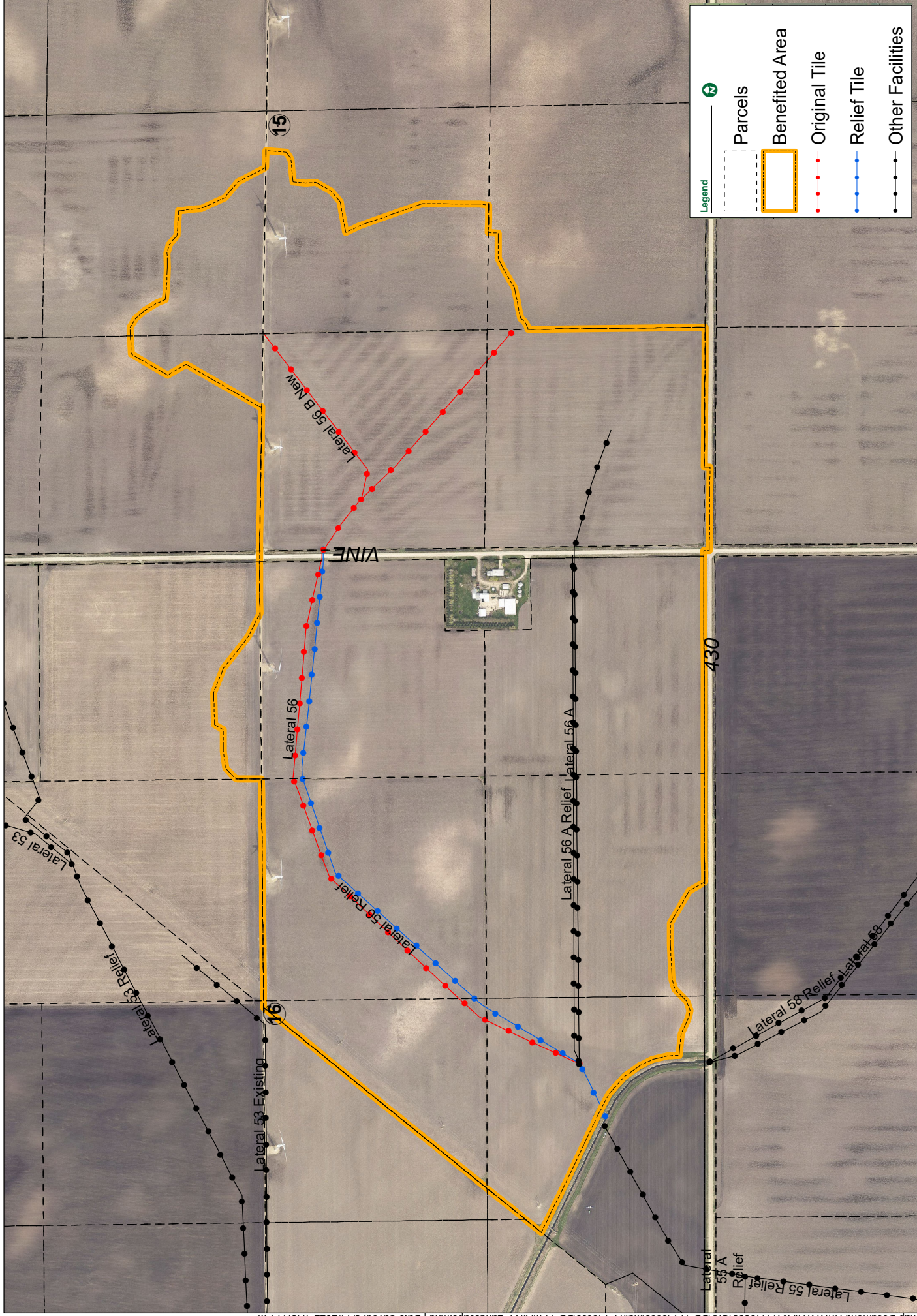
Drainage District No. 11; Main F, Lateral 56 & 56 Relief, and 56-B

Benefited Area



Worth County, IA

March 2022



**PARCEL ASSESSMENTS SCHEDULE
 MAIN F LATERALS 56, 56 RELIEF, & 56-B
 DRAINAGE DISTRICT NO. 11
 WORTH COUNTY, IOWA**

For Future Maintenance Only. Not a 2022 Levy.

Deedholder(s)	Parcel Number	Sec-Twp -Rng	Legal Description	Benefited Acres	Classification (%)	Base Assessment (\$)
MEYER, DALE E TRUST	0815300002	15-99-19	NE SW	24.8	49.99%	1,413.52
	0815100005	15-99-19	SE NW	11.8	28.37%	802.07
	0815100002	15-99-19	SW NW	4.7	11.51%	325.37
	0815300004	15-99-19	SE SW	1.8	3.90%	110.16
MEYER, DEAN E & MARDINE B	0816400001	16-99-19	NW SE	40.00	45.03%	1,273.25
	0816300003	16-99-19	PAR IN NE SW	10.80	13.91%	393.23
	0816200005	16-99-19	SE NE	4.5	5.69%	160.92
ROSENBERG, JAMES K TRUST	0816400005	16-99-19	NE SE EX PART OF PAR "A"	36.66	55.95%	1,581.86
	0816400003	16-99-19	SW SE	37.8	10.29%	290.94
	0816300010	16-99-19	PARS IN S 1/2 SW EX PAR "B"	23.3	10.14%	286.70
	0816400006	16-99-19	SE SE EX PART OF PAR "A"	35.32	4.67%	132.15
	0816400007	16-99-19	PAR "A" IN E 1/2 SE	5.02	2.30%	65.09
ROSENBERG, MARLIN D	0815300001	15-99-19	NW SW	39.00	100.00%	2,827.47
	0815300003	15-99-19	SW SW	38.00	6.52%	184.31
WORTH COUNTY SECONDARY ROADS		0-0-0	Rights of Way	4.5		152.97
Totals				318.00 acres		\$10,000.00

Main F Lateral 56-A & 56-A Relief

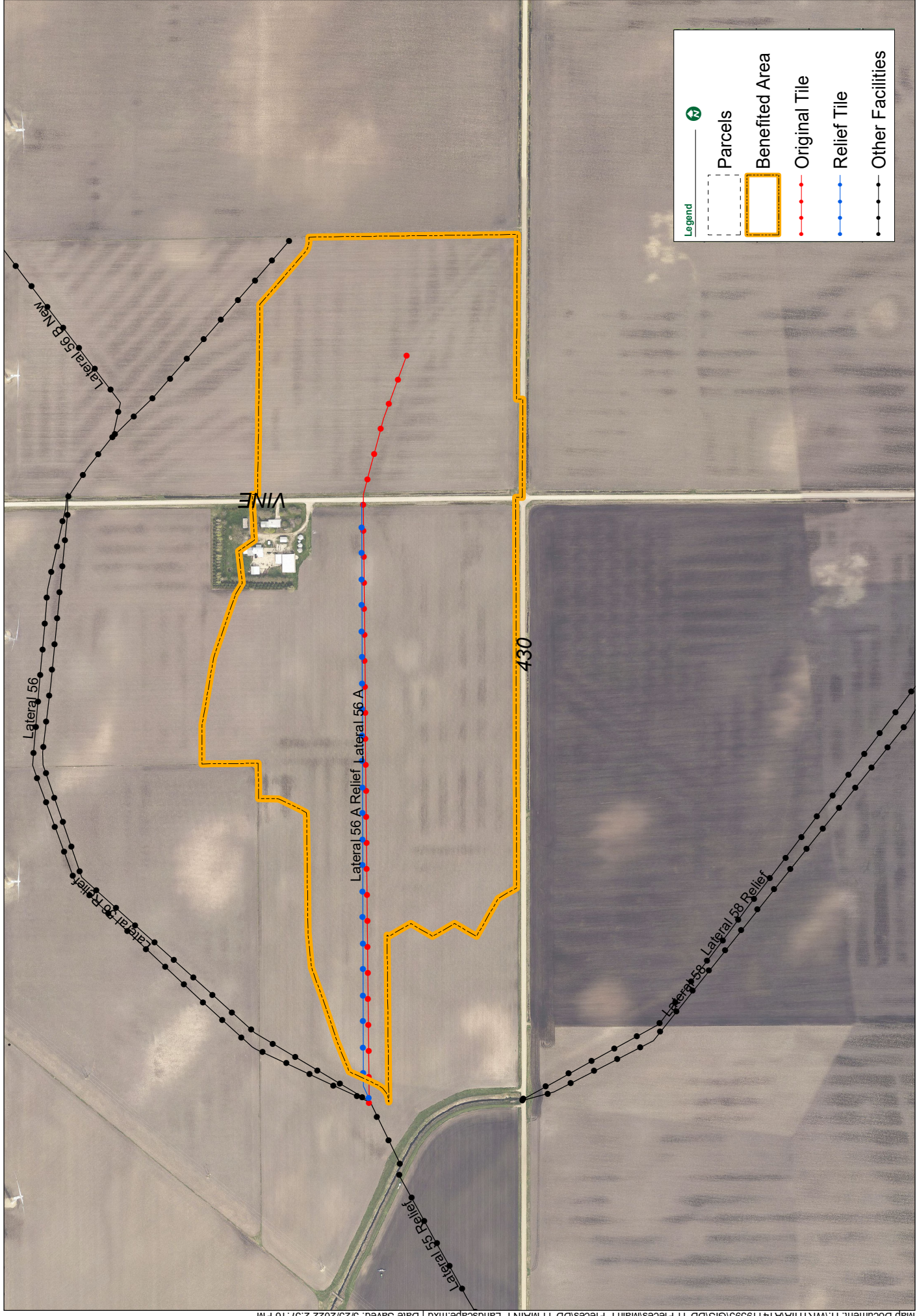
Drainage District No. 11; Main F, Lateral 56-A & 56-A Relief

Benefited Area



Worth County, IA

April 2022



**PARCEL ASSESSMENTS SCHEDULE
 MAIN F LATERALS 56-A & 56-A RELIEF
 DRAINAGE DISTRICT NO. 11
 WORTH COUNTY, IOWA**

For Future Maintenance Only. Not a 2022 Levy.

Deedholder(s)	Parcel Number	Sec-Twp -Rng	Legal Description	Benefited Acres	Classification (%)	Base Assessment (\$)
ROSENBERG, JAMES K TRUST	0816400006	16-99-19	SE SE EX PART OF PAR "A"	35.32	60.11%	2,881.49
	0816400003	16-99-19	SW SE	25.8	27.70%	1,327.76
	0816400007	16-99-19	PAR "A" IN E 1/2 SE	3.3	6.71%	321.68
	0816400005	16-99-19	NE SE EX PART OF PAR "A"	4.6	6.47%	309.90
	0816300010	16-99-19	PARS IN S 1/2 SW EX PAR "B"	1.6	1.06%	50.73
ROSENBERG, MARLIN D	0815300003	15-99-19	SW SW	38.00	100.00%	4,793.43
WORTH COUNTY SECONDARY ROADS		0-0-0	Rights of Way	2.4		315.01
Totals				111.02 acres		\$10,000.00

Main F Lower Lateral 58, 58 Relief & 58-B

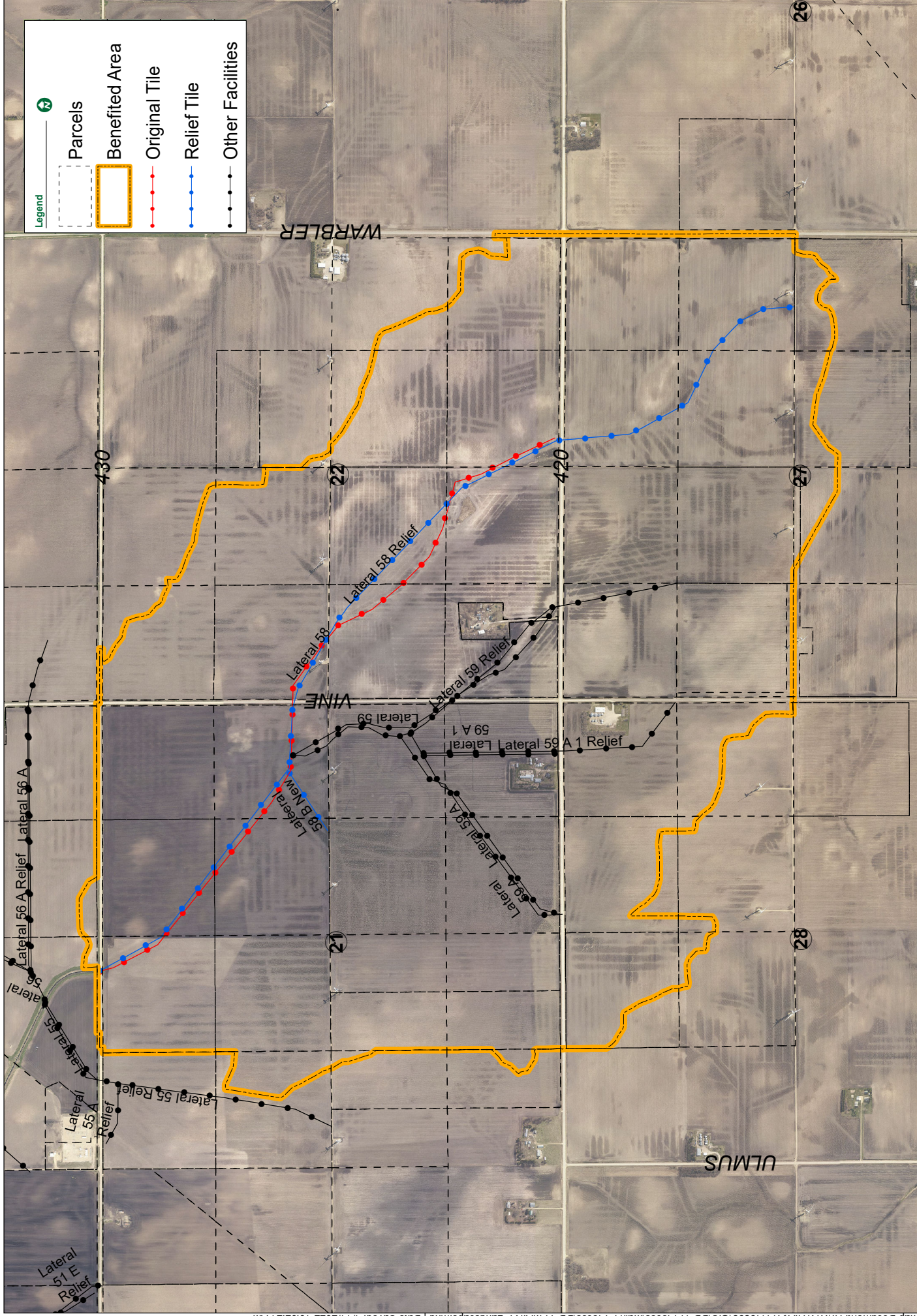
Drainage District No. 11; Main F, Lateral 58 & 58 Relief and 58-B

Benefited Area



April 2022

Worth County, IA



Legend

- Parcel (dashed line)
- Benefited Area (yellow dashed line)
- Original Tile (red line with dots)
- Relief Tile (blue line with dots)
- Other Facilities (black line with dots)

**PARCEL ASSESSMENTS SCHEDULE
 MAIN F LATERAL 58, 58 RELIEF, & 58-B
 DRAINAGE DISTRICT NO. 11
 WORTH COUNTY, IOWA**

For Future Maintenance Only. Not a 2022 Levy.

Deedholder(s)	Parcel Number	Sec-Twp -Rng	Legal Description	Benefited Acres	Classification (%)	Base Assessment (\$)
BARTZ, CURTIS	0822400001	22-99-19	NW SE	33.5	40.82%	284.82
	0822200003	22-99-19	S 25 A. SW NE	0.8	0.59%	4.15
	0822400003	22-99-19	SW SE	39.00	72.49%	505.78
	0822400004	22-99-19	SE SE	33.6	49.64%	346.33
	0822400002	22-99-19	NE SE	6.6	6.96%	48.53
BARTZ, ORLAND E TRUST	0821300010	21-99-19	E 1/2 SW SW	2.0	0.89%	6.21
	0821300006	21-99-19	E 1/2 NW SW	1.2	0.09%	0.60
BROWN, JERRY A & LARRY C TRUST	0827300009	27-99-19	PAR IN SW NW & PAR IN N 1/2 SW	5.7	4.09%	28.55
BROWN, LARRY C TRUST	0827100005	27-99-19	PAR IN SW NW	35.31	19.37%	135.14
	0827300011	27-99-19	NE SW EX PARS	6.4	9.76%	68.10
FOLEY, KAREN	0821300012	21-99-19	W 1/2 SE SW	19.50	8.50%	59.34
	0821300011	21-99-19	E 1/2 SE SW	19.50	7.62%	53.17
	0821300007	21-99-19	E 1/2 NE SW	20.00	3.49%	24.32
	0821300008	21-99-19	W 1/2 NE SW	20.00	3.25%	22.70
GANTENBRINK, EVA MARIA	0827100004	27-99-19	SE NW	40.00	83.14%	580.09
	0827100002	27-99-19	NE NW	39.00	65.05%	453.89
	0828200002	28-99-19	NE NE	38.00	19.18%	133.85
	0827100001	27-99-19	NW NW	38.00	16.09%	112.29
	0828200001	28-99-19	NW NE	33.8	12.80%	89.32
	0828200004	28-99-19	SE NE	19.4	7.01%	48.92
	0828200003	28-99-19	SW NE	2.6	0.73%	5.13
GORDON, BRIAN & SARAH UND 1/2 INT & GORDON DANIEL K. & CHARLOTTE UND 1/2 INT	0828100002	28-99-19	NE NW	30.9	12.19%	85.08
GORDON, GAIL L TRUST & SHARON L TRUST 1/2 INT EACH	0827200003	27-99-19	SW NE	40.00	100.00%	697.70
	0827200004	27-99-19	SE NE	38.49	96.73%	674.89
	0827200001	27-99-19	NW NE	39.00	84.80%	591.67
	0827200002	27-99-19	NE NE	37.44	67.62%	471.76

**PARCEL ASSESSMENTS SCHEDULE
 MAIN F LATERAL 58, 58 RELIEF, & 58-B
 DRAINAGE DISTRICT NO. 11
 WORTH COUNTY, IOWA**

For Future Maintenance Only. Not a 2022 Levy.

Deedholder(s)	Parcel Number	Sec-Twp -Rng	Legal Description	Benefited Acres	Classification (%)	Base Assessment (\$)
HARTMAN, DARRELL P & RENEE C	0828100004	28-99-19	SE NW	2.8	0.73%	5.10
MEYER, DEAN E & MARDINE B	0822100003	22-99-19	SW NW	39.00	46.14%	321.91
	0822100004	22-99-19	SE NW	38.1	40.21%	280.54
	0821200004	21-99-19	SE NE	39.00	38.98%	271.97
	0821400001	21-99-19	NW SE	40.00	38.03%	265.35
	0821400002	21-99-19	NE SE	39.00	31.77%	221.65
	0822100001	22-99-19	NW NW	31.1	28.33%	197.67
	0821200003	21-99-19	SW NE	40.00	26.67%	186.08
	0821400004	21-99-19	SE SE	38.00	23.23%	162.11
	0821400003	21-99-19	SW SE	39.00	22.77%	158.89
	0821200001	21-99-19	NW NE	39.00	20.55%	143.35
	0821200002	21-99-19	NE NE	38.00	18.09%	126.18
	0821100005	21-99-19	SE NW	40.00	9.19%	64.13
	0821100003	21-99-19	NE NW	39.00	8.54%	59.56
	0822100002	22-99-19	NE NW	6.8	6.70%	46.75
	0821100004	21-99-19	SW NW	11.0	1.43%	9.95
RANKIN, BILL A	0822300005	22-99-19	PAR "A" IN SW SW	5.7	3.69%	25.77
ROSENBERG, JAMES K TRUST	0816400003	16-99-19	SW SE	2.7	0.11%	0.80
	0816300010	16-99-19	PARS IN S 1/2 SW EX PAR "B"	1.0	0.06%	0.41
SCHUTTLER, LARRY & GARY	0827400002	27-99-19	NE SE EXC PAR	9.6	19.92%	138.97
	0827400001	27-99-19	NW SE	10.2	14.90%	103.94
WALK, SHARON	0822300004	22-99-19	SE SW	39.00	60.61%	422.88
	0822300002	22-99-19	NE SW	40.00	59.79%	417.19
	0822300001	22-99-19	NW SW	39.00	51.60%	360.01
	0822300006	22-99-19	SW SW EX PAR "A"	32.30	21.02%	146.62
WORTH COUNTY SECONDARY ROADS		0-0-0	Rights of Way	43.4		329.90
				Totals	1,382.44 acres	\$10,000.00

Main F Lateral 59 & 59 Relief

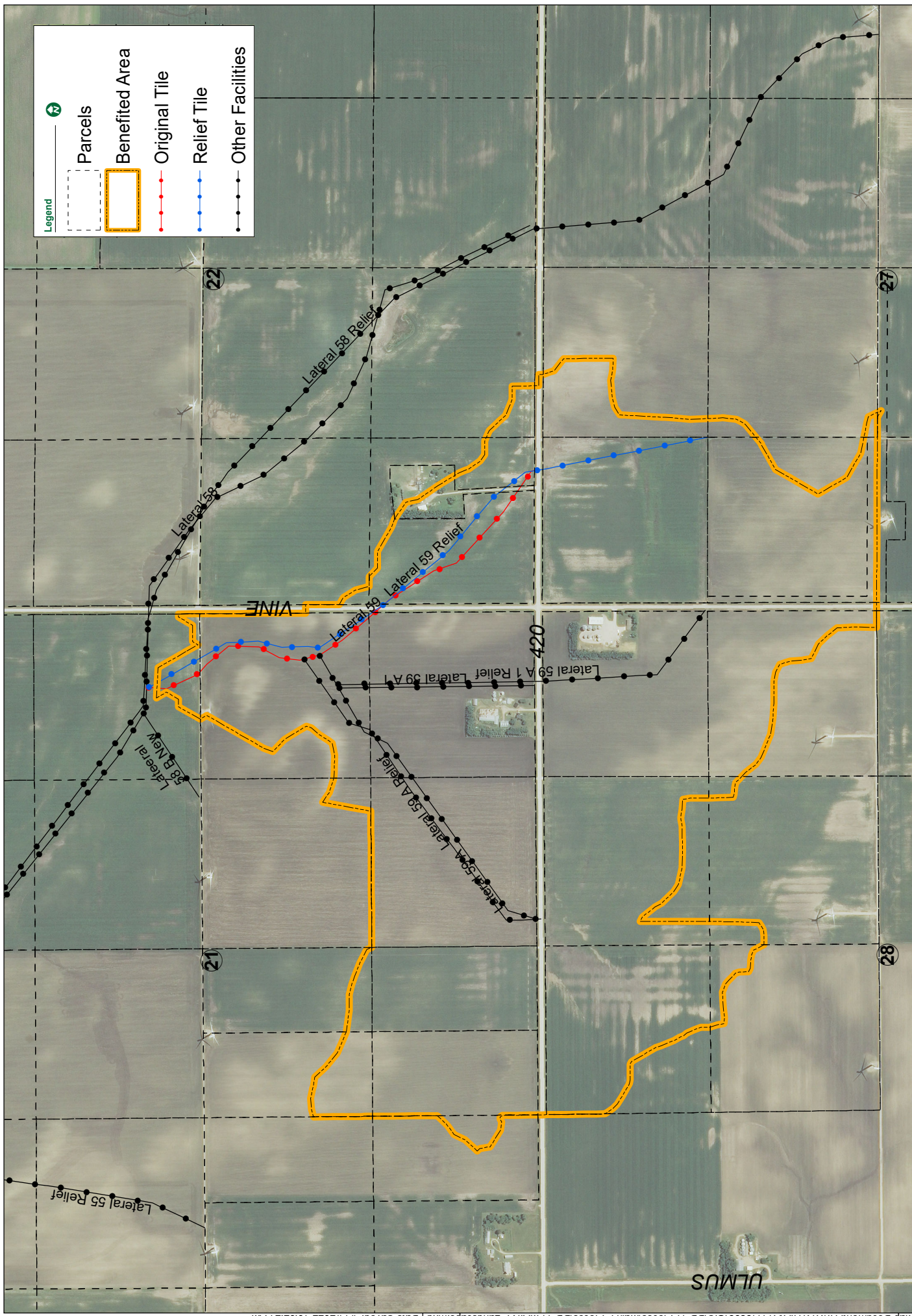
Drainage District No. 11; Main F, Lateral 59 & 59 Relief

Benefited Area



April 2022

Worth County, IA



Legend

- Parcels (dashed line)
- Benefited Area (yellow dashed line)
- Original Tile (red line with dots)
- Relief Tile (blue line with dots)
- Other Facilities (black line with dots)

**PARCEL ASSESSMENTS SCHEDULE
MAIN F LATERALS 59 & 59 RELIEF
DRAINAGE DISTRICT NO. 11
WORTH COUNTY, IOWA**

For Future Maintenance Only. Not a 2022 Levy.

Deedholder(s)	Parcel Number	Sec-Twp -Rng	Legal Description	Benefited Acres	Classification (%)	Base Assessment (\$)
BARTZ, ORLAND E TRUST	0821300010	21-99-19	E 1/2 SW SW	2.0	0.68%	15.67
BROWN, JERRY A & LARRY C TRUST	0827300009	27-99-19	PAR IN SW NW & PAR IN N 1/2 SW	3.8	6.56%	151.58
BROWN, LARRY C TRUST	0827100005	27-99-19	PAR IN SW NW	30.6	72.15%	1,667.62
FOLEY, KAREN	0821300012	21-99-19	W 1/2 SE SW	19.50	7.03%	162.52
	0821300011	21-99-19	E 1/2 SE SW	19.50	5.90%	136.39
	0821300008	21-99-19	W 1/2 NE SW	5.9	1.22%	28.09
	0821300007	21-99-19	E 1/2 NE SW	2.3	0.56%	12.91
GANTENBRINK, EVA MARIA	0827100001	27-99-19	NW NW	38.00	100.00%	2,311.30
	0827100002	27-99-19	NE NW	10.3	25.63%	592.34
	0828200002	28-99-19	NE NE	38.00	16.69%	385.74
	0828200001	28-99-19	NW NE	33.8	10.27%	237.28
	0828200004	28-99-19	SE NE	19.4	5.56%	128.61
	0827100004	27-99-19	SE NW	1.4	4.64%	107.29
	0828200003	28-99-19	SW NE	2.6	0.55%	12.60
GORDON, BRIAN & SARAH UND 1/2 INT & GORDON DANIEL K. & CHARLOTTE UND 1/2 INT	0828100002	28-99-19	NE NW	30.9	9.60%	221.93
HARTMAN, DARRELL P & RENEE C	0828100004	28-99-19	SE NW	2.8	0.55%	12.66
MEYER, DEAN E & MARDINE B	0821400002	21-99-19	NE SE	31.6	28.78%	665.28
	0821400004	21-99-19	SE SE	38.00	28.25%	652.87
	0821400003	21-99-19	SW SE	39.00	21.73%	502.23
	0821200004	21-99-19	SE NE	3.4	1.76%	40.68
	0821400001	21-99-19	NW SE	1.7	1.18%	27.21
RANKIN, BILL A	0822300005	22-99-19	PAR "A" IN SW SW	3.0	5.61%	129.67

**PARCEL ASSESSMENTS SCHEDULE
 MAIN F LATERALS 59 & 59 RELIEF
 DRAINAGE DISTRICT NO. 11
 WORTH COUNTY, IOWA**

For Future Maintenance Only. Not a 2022 Levy.

Deedholder(s)	Parcel Number	Sec-Twp -Rng	Legal Description	Benefited Acres	Classification (%)	Base Assessment (\$)
WALK, SHARON	0822300006	22-99-19	SW SW EX PAR "A"	26.1	52.12%	1,204.71
	0822300004	22-99-19	SE SW	2.3	4.32%	99.85
	0822300001	22-99-19	NW SW	0.5	0.64%	14.87
WORTH COUNTY SECONDARY ROADS		0-0-0	Rights of Way	15.6		478.10
Totals				422.00 acres		\$10,000.00

Main F Lateral 59-A & 59-A Relief

Drainage District No. 11; Main F, Lateral 59-A & 59-A Relief

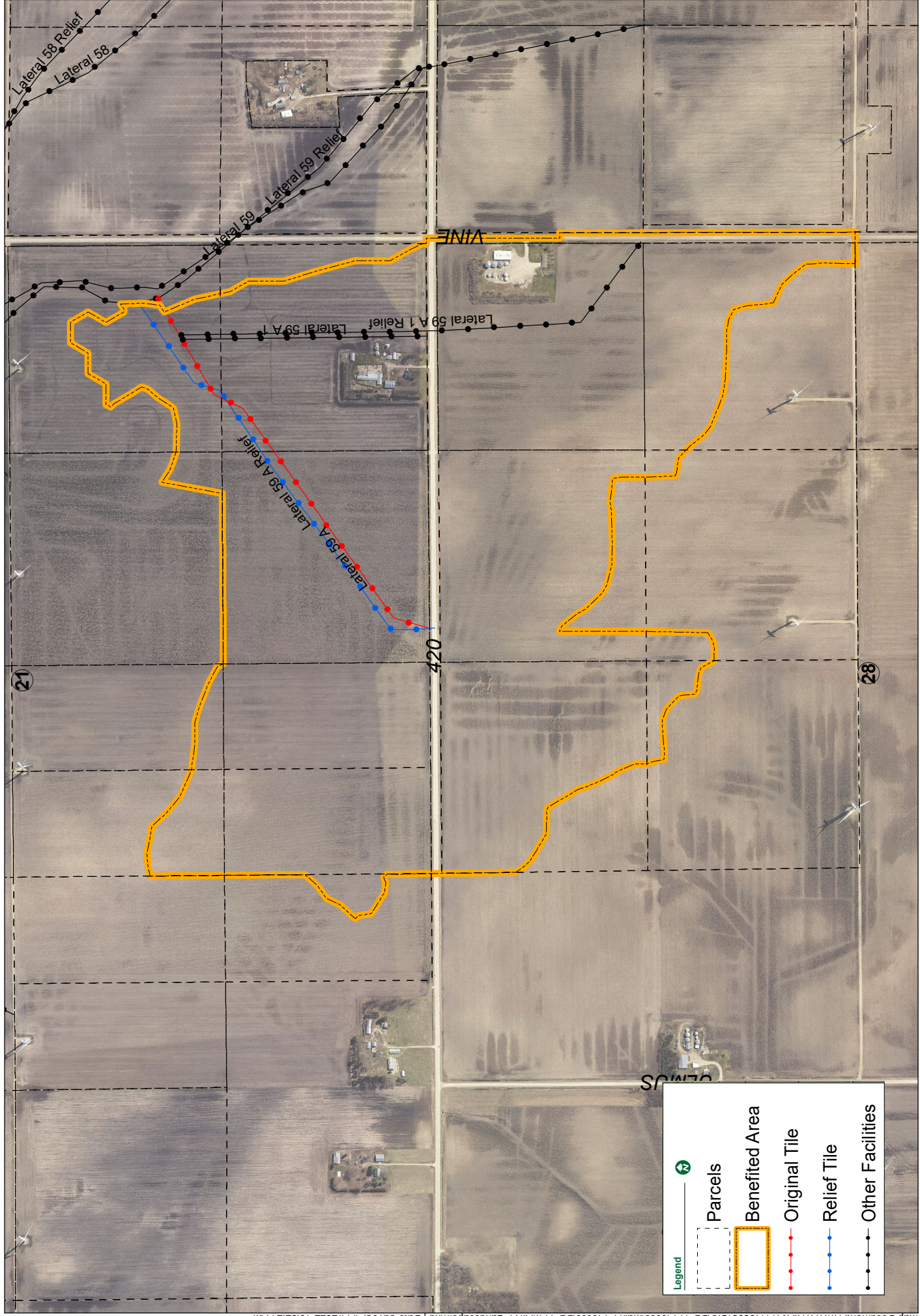
Worth County, IA

Benefited Area

April 2022



Real People. Real Solutions.

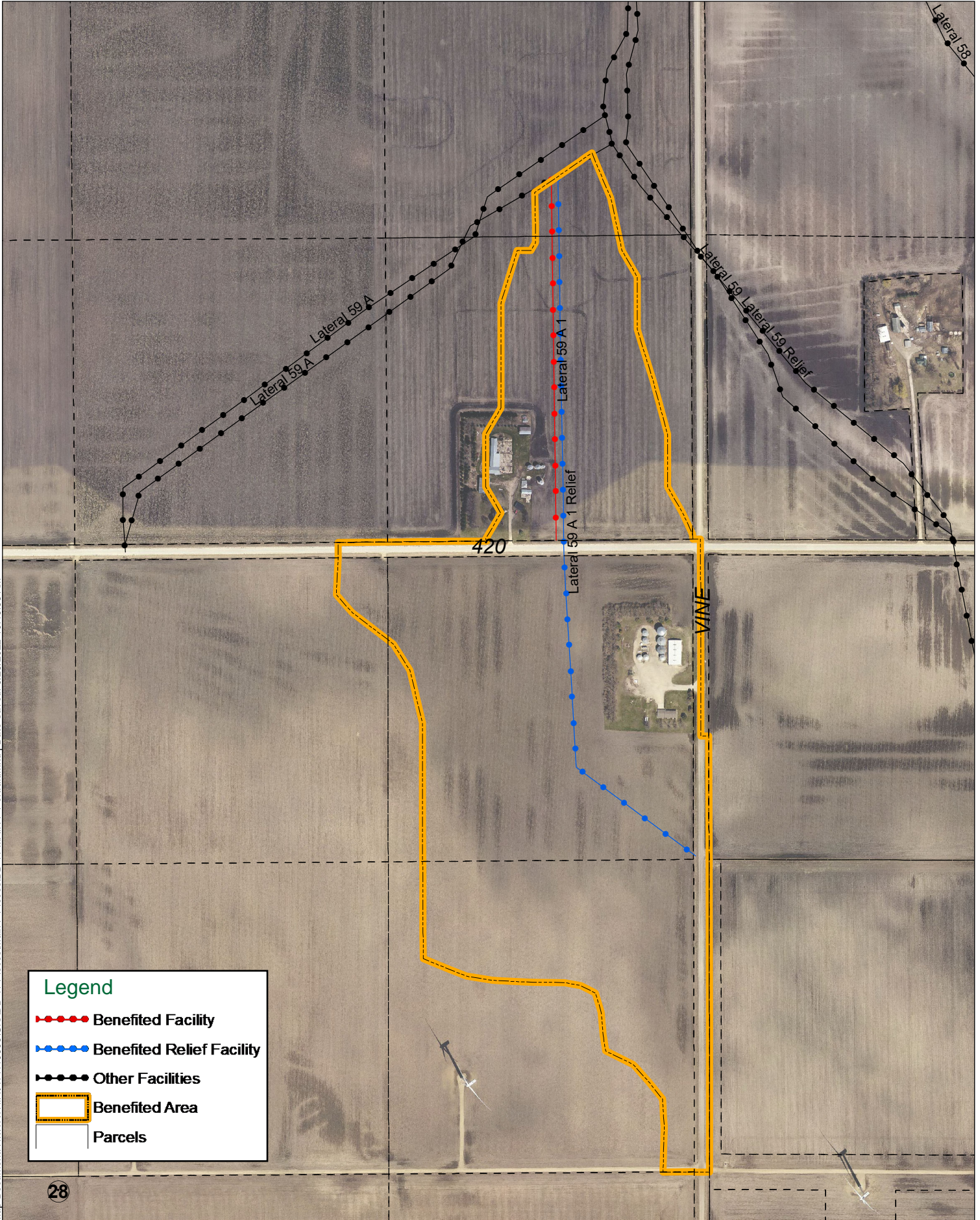


**PARCEL ASSESSMENTS SCHEDULE
 MAIN F LATERALS 59-A & 59-A RELIEF
 DRAINAGE DISTRICT NO. 11
 WORTH COUNTY, IOWA**

For Future Maintenance Only. Not a 2022 Levy.

Deedholder(s)	Parcel Number	Sec-Twp -Rng	Legal Description	Benefited Acres	Classification (%)	Base Assessment (\$)
BARTZ, ORLAND E TRUST	0821300010	21-99-19	E 1/2 SW SW	2.0	4.59%	100.89
FOLEY, KAREN	0821300012	21-99-19	W 1/2 SE SW	19.50	50.98%	1,121.39
	0821300011	21-99-19	E 1/2 SE SW	19.50	40.47%	890.22
	0821300008	21-99-19	W 1/2 NE SW	5.9	8.01%	176.12
	0821300007	21-99-19	E 1/2 NE SW	2.3	3.88%	85.36
GANTENBRINK, EVA MARIA	0828200001	28-99-19	NW NE	33.8	83.71%	1,841.38
	0828200002	28-99-19	NE NE	38.00	10.48%	230.49
	0828200003	28-99-19	SW NE	2.6	4.39%	96.62
	0828200004	28-99-19	SE NE	19.4	3.38%	74.35
GORDON, BRIAN & SARAH UND 1/2 INT & GORDON DANIEL K. & CHARLOTTE UND 1/2 INT	0828100002	28-99-19	NE NW	30.9	81.10%	1,783.95
HARTMAN, DARRELL P & RENEE C	0828100004	28-99-19	SE NW	2.8	4.45%	97.84
MEYER, DEAN E & MARDINE B	0821400003	21-99-19	SW SE	39.00	100.00%	2,199.69
	0821400004	21-99-19	SE SE	34.1	27.32%	600.92
	0821400002	21-99-19	NE SE	13.5	11.15%	245.17
	0821400001	21-99-19	NW SE	1.7	2.53%	55.61
WORTH COUNTY SECONDARY ROADS		0-0-0	Rights of Way	9.5		400.00
Totals				274.50 acres		\$10,000.00

Main F Lateral 59-A-1 & 59-A-1 Relief



Legend

- Benefited Facility
- Benefited Relief Facility
- Other Facilities
- ▭ Benefited Area
- ▭ Parcels

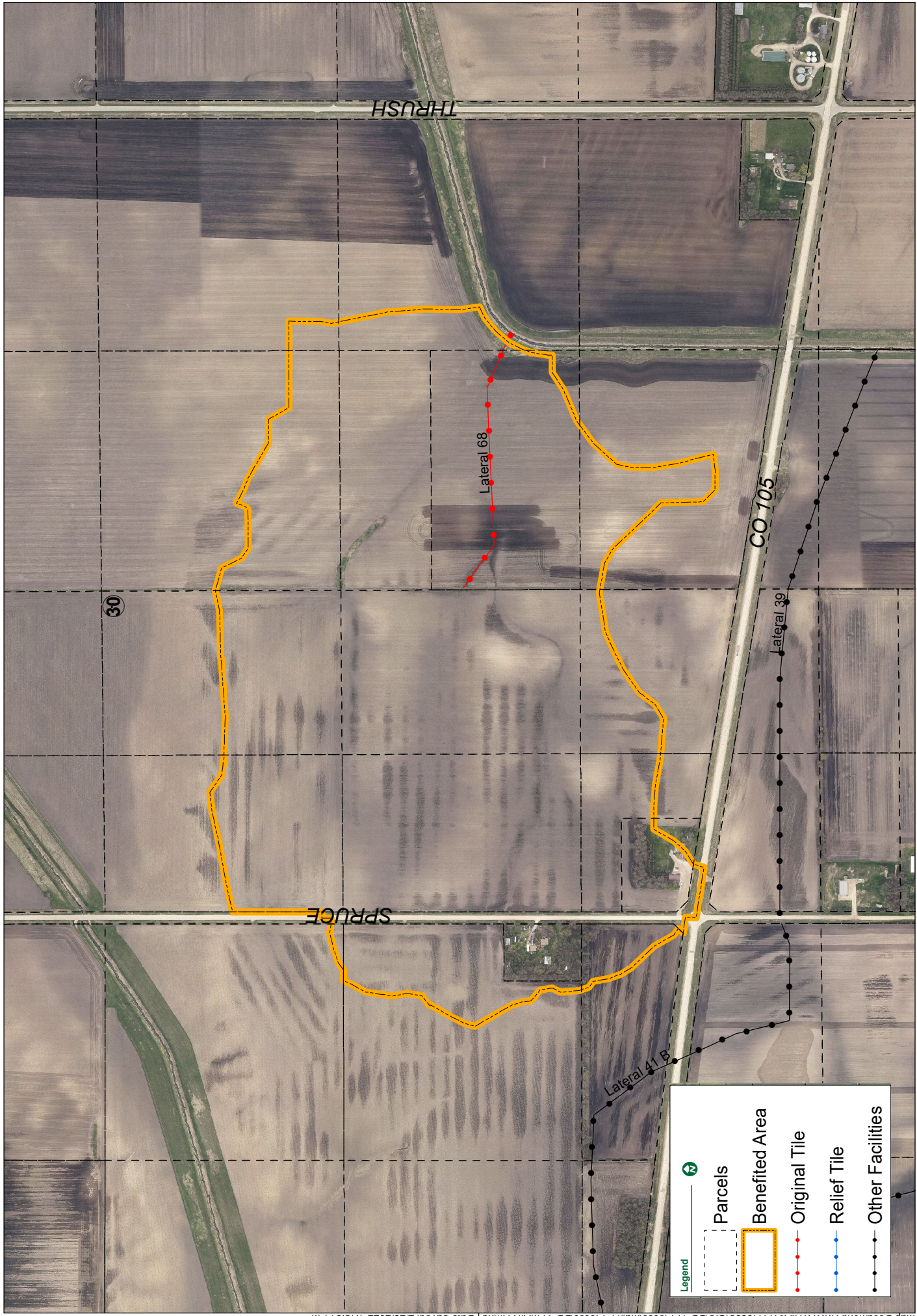
Map Document: H:\WORTH\IA\14119595\GIS\DD 11 MAIN F Portrait.mxd | Date Saved: 3/25/2022 10:45:58 AM

**PARCEL ASSESSMENTS SCHEDULE
 MAIN F LATERALS 59-A-1 & 59-A-1 RELIEF
 DRAINAGE DISTRICT NO. 11
 WORTH COUNTY, IOWA**

For Future Maintenance Only. Not a 2022 Levy.

Deedholder(s)	Parcel Number	Sec-Twp -Rng	Legal Description	Benefited Acres	Classification (%)	Base Assessment (\$)
GANTENBRINK, EVA MARIA	0828200002	28-99-19	NE NE	36.2	100.00%	4,909.77
	0828200004	28-99-19	SE NE	18.3	47.29%	2,321.95
	0828200001	28-99-19	NW NE	1.3	2.02%	99.14
MEYER, DEAN E & MARDINE B	0821400004	21-99-19	SE SE	19.8	29.31%	1,439.14
	0821400002	21-99-19	NE SE	2.1	1.51%	74.14
WORTH COUNTY SECONDARY ROADS		0-0-0	Rights of Way	5.8		1,155.86
Totals				83.50 acres		\$10,000.00

Main F Lateral 68

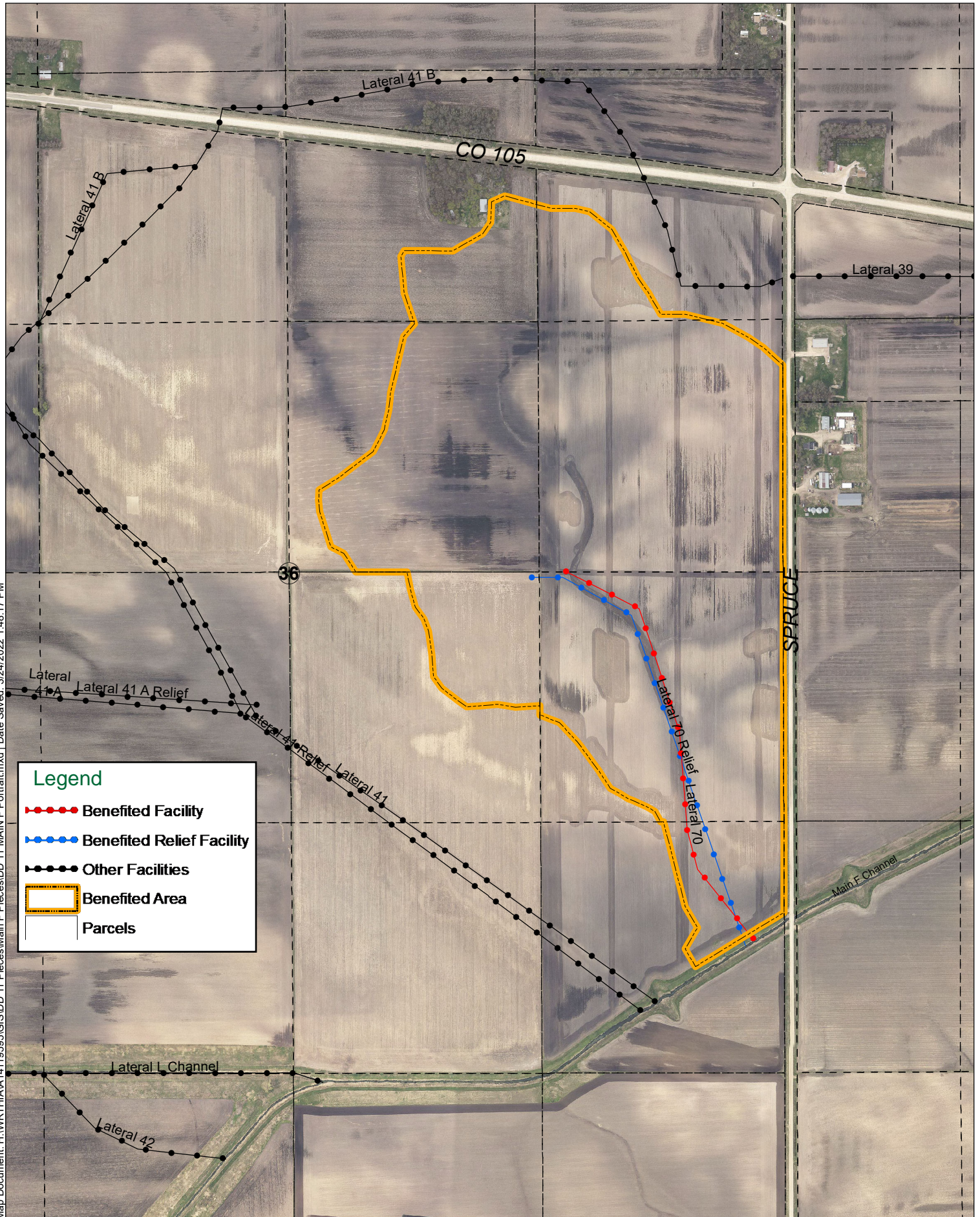


**PARCEL ASSESSMENTS SCHEDULE
 MAIN F LATERAL 68
 DRAINAGE DISTRICT NO. 11
 WORTH COUNTY, IOWA**

For Future Maintenance Only. Not a 2022 Levy.

Deedholder(s)	Parcel Number	Sec-Twp -Rng	Legal Description	Benefited Acres	Classification (%)	Base Assessment (\$)
ARNOLD, GERALDINE 1/2 & MICKEY E TRUST 1/2	0430300004	30-100-19	SE SW	27.44	100.00%	2,713.12
	0430300003	30-100-19	SW SW	26.4	79.06%	2,145.06
	0431100002	31-100-19	NE NW	5.7	17.27%	468.65
	0431100010	31-100-19	NW NW EXC PAR	6.1	15.80%	428.62
	0430300002	30-100-19	NE SW	13.8	6.28%	170.50
	0430300001	30-100-19	NW SW	13.5	5.16%	139.86
ARNOLD, STEVEN J	0431100009	31-100-19	PAR IN NW NW	3.9	6.93%	188.12
GENTZ, RONOLD R. REV TRUST	0336200005	36-100-20	NE NE LYING N OF HWY105	2.7	4.45%	120.74
MEYER, DOUGLAS H & PAMELA A	0325400004	25-100-20	SE SE EX PAR 430' X 340'	9.8	19.02%	516.12
	0325400002	25-100-20	NE SE	0.3	0.72%	19.61
MMH IOWA ENTERPRISES, LLC	0430400003	30-100-19	S. 820' SW SE	23.85	70.89%	1,923.44
	0430400002	30-100-19	N. 500' SW SE	15.15	19.73%	535.26
	0430400001	30-100-19	NW SE	13.7	6.60%	179.11
	0430400006	30-100-19	SE SE	4.7	2.06%	55.82
	0431200001	31-100-19	THAT PART NW NELYING N. OF HWY	6.6	1.52%	41.24
	0430400004	30-100-19	NE SE	1.0	0.07%	2.02
ROPS, DENNIS B. & MARY ELLEN	0325400005	25-100-20	PAR. 430'X340' INSE SE	3.03	5.30%	143.77
WORTH COUNTY SECONDARY ROADS		0-0-0	Rights of Way	3.5		208.93
Totals				181.17 acres		\$10,000.00

Main F Lateral 70 & 70 Relief



Map Document: H:\WORTH\IA\14119595\GIS\DD 11 MAIN F Portrait.mxd | Date Saved: 3/24/2022 1:48:17 PM

**PARCEL ASSESSMENTS SCHEDULE
 MAIN F LATERAL 70 & 70 RELIEF
 DRAINAGE DISTRICT NO. 11
 WORTH COUNTY, IOWA**

For Future Maintenance Only. Not a 2022 Levy.

Deedholder(s)	Parcel Number	Sec-Twp -Rng	Legal Description	Benefited Acres	Classification (%)	Base Assessment (\$)
D. & E. LIVING TRUST	0336200001	36-100-20	NW NE	7.8	21.27%	683.42
GENTZ, LARRY D. & KATHLEEN M	0336200004	36-100-20	SE NE	38.7	100.00%	3,213.59
	0336400002	36-100-20	NE SE	35.0	71.86%	2,309.19
	0336200006	36-100-20	NE NE LYING S OF HWY105	6.9	16.99%	546.01
	0336400004	36-100-20	SE SE	8.1	7.90%	253.88
GENTZ, RONOLD R. REV TRUST	0336200003	36-100-20	SW NE	28.0	83.35%	2,678.53
KRULL, CHAD A & ALLYSON J	0336400001	36-100-20	NW SE	9.6	9.81%	315.38
Totals				134.10 acres		\$10,000.00